



## What is the NORG Program?

An engineering and environmental study to identify a Program of Projects to upgrade the New Orleans Rail Gateway (NORG) and infrastructure in Jefferson and Orleans Parishes to increase Regional competitiveness and enhance economic growth.



Amtrak train traveling east from the Huey P Long Bridge



Roadway crossing at Central Ave




Roadway crossing at Metairie Rd



17th Street Canal flood gates along the Back Belt



I-10 flooding at Back Belt crossing



Almonaster Bridge at Industrial Canal



CSX Gentilly Yard

## We Need Your Input!

- Talk to the Study Team members about the issues that are important to you
- Complete a comment form
- Make a verbal comment
- Plan on attending future public meetings

## Why is the NORG Program Needed?

- Reduce vehicle congestion
- Improve emergency evacuation conditions
- Improve vehicle and pedestrian safety
- Improve overall environmental quality
- Improve traffic reliability at the Almonaster Bridge
- Correct physical and operational deficiencies to improve rail traffic flow

## Got Questions?

New Orleans Rail Gateway  
c/o The Hawthorne Agency, Inc.  
818 Howard Avenue, Suite 300  
New Orleans, LA 70113  
(504)488-6196

[www.dotd.la.gov/administration/public\\_info/projects/NORG](http://www.dotd.la.gov/administration/public_info/projects/NORG)






Signal between Avondale Rail Yard and Huey P Long Bridge



West Bridge Junction Control Tower

## Sponsors



Source (Citation)  
This imagery was provided by the Regional Planning Commission for Jefferson, Orleans, Plaquemine, St. Bernard and St. Tammany Parishes (RPC), the United States Geological Survey (USGS), the New Orleans Region Urban Area Security Initiative (UASI) and the United States Corps of Engineers (USACE) New Orleans Branch.  
Reproduction and distribution of the data is prohibited without consent of the Executive Director of the RPC.  
The RPC, USGS, USACE and New Orleans Region UASI are not responsible for any errors arising from any use of alterations made to the data.  
Under no circumstances is resale or distribution of the data permitted.  
Imagery Information:  
The true color aerial imagery and infrared band were captured between February 6 and March 3 of 2009 by Pixxars, Inc., and data was acquired by DigitalGlobe. Data was purchased under a DigitalGlobe license for civil government.  
The imagery is projected to UTM 15 NAD 83, unit of measure is meters.  
The spatial resolution is approximately a one foot pixel.  
Any use of the data must be accompanied with this citation and accompanying seals and logos.