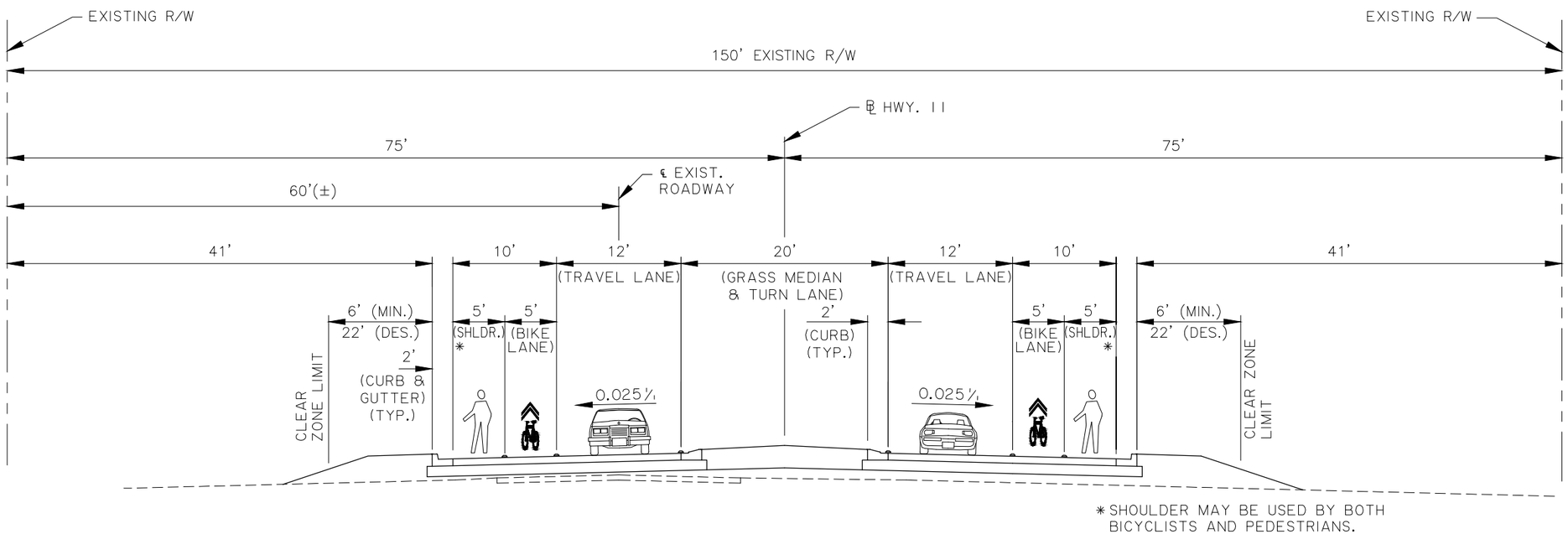

TYPICAL SECTION

N.T.S.

ALTERNATE 1
(ROADWAY CLASSIFICATION – UA–2)
(DESIGN SPEED – 45 MPH)

ALTERNATE 1

TYPICAL SECTION

US HWY. 11 WIDENING
ENVIRONMENTAL ASSESSMENT
WITH LINE AND GRADE
SAINT TAMMANY PARISH
STATE PROJECT NO. 700-52-0196
FEDERAL AID PROJECT NO. DE-5208(508)
RPC CONTRACT NO. US11-EA
KLL PROJECT NO. 409-0061

J:\GOGECMain\Y_Drive\183 – New Orleans RPC\KL52.18304.09.061 Hwy 11 Line-Grade Study\DWG\Alternate 1\Alt_1_TYP SECT.dwg Jan 21, 2016 – 12:26pm

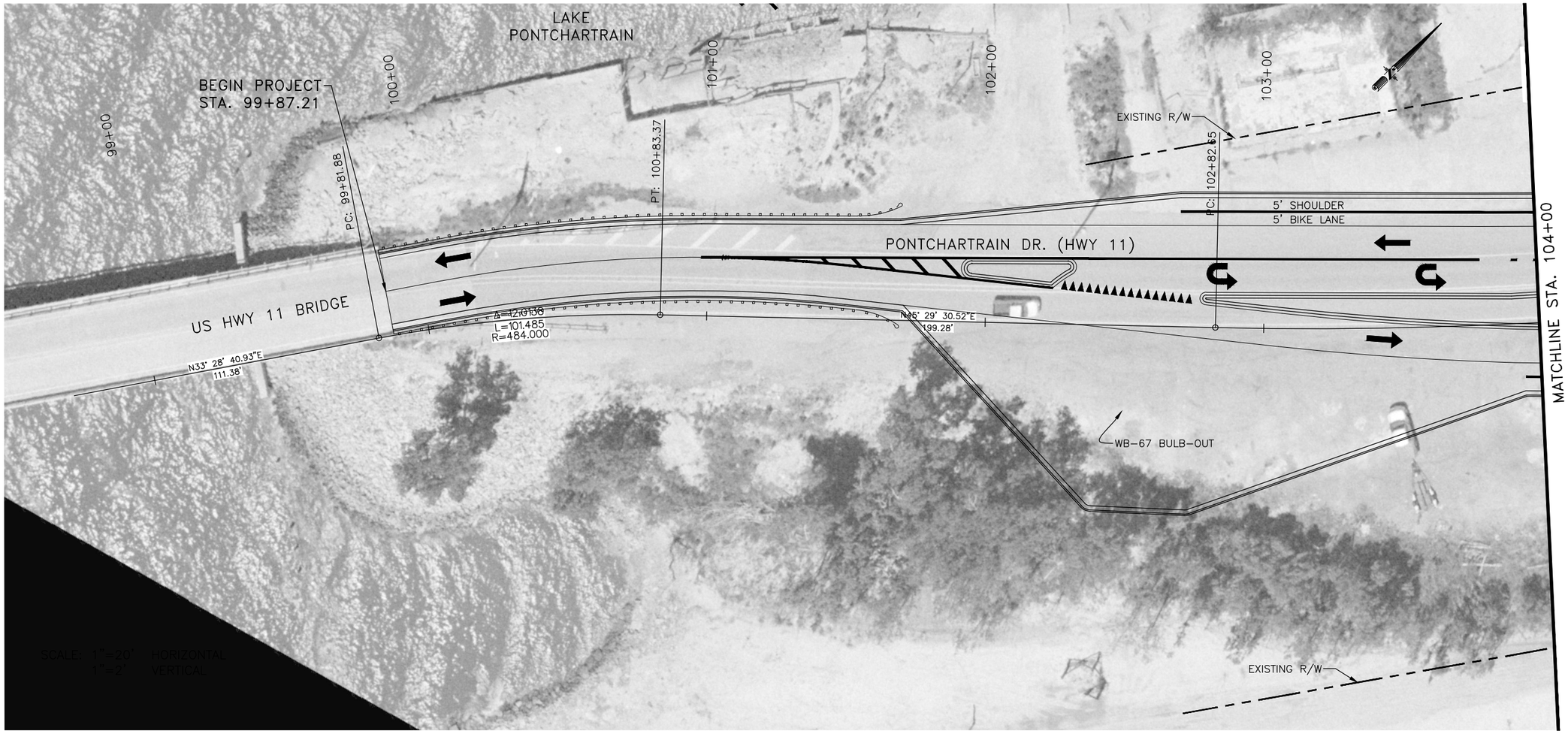

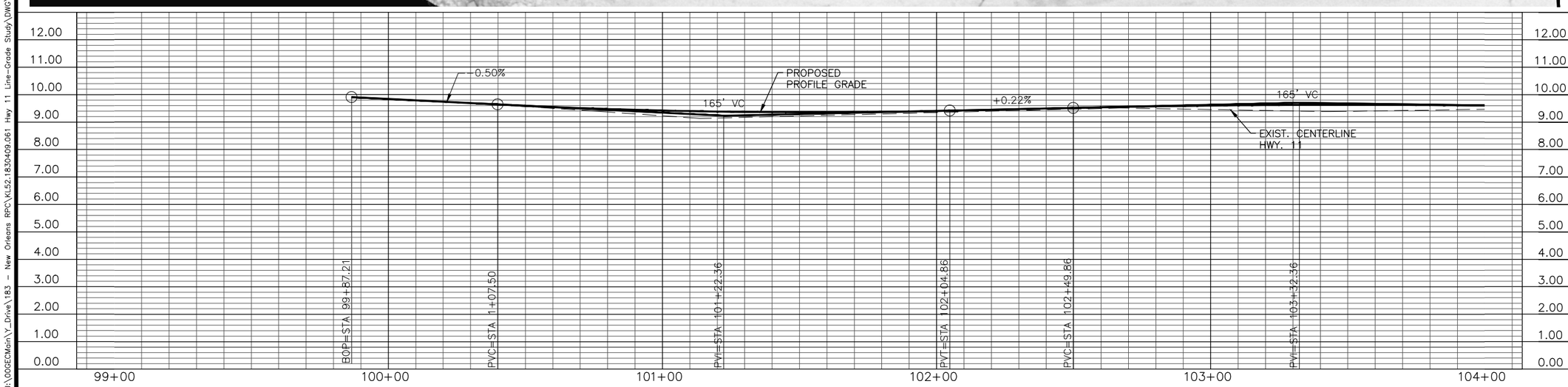

ALTERNATE 1

PLAN AND PROFILE

B.O.P. TO STA. 104+00

US HWY. 11 WIDENING
ENVIRONMENTAL ASSESSMENT
WITH LINE AND GRADE
ST. TAMMANY PARISH
STATE PROJECT NO. 700-52-0196
FEDERAL AID PROJECT NO. DE-5208(508)
RPC CONTRACT NO. US11-EA

FIGURE 1-1

J:\00GECMain\Y_Drive\183 - New Orleans RPC\KLS2.1830409.061 Hwy 11 Line-Grade Study\DWG\Alternate 1\Alt_1_pp-1.dwg Jan 21, 2016 - 10:05am

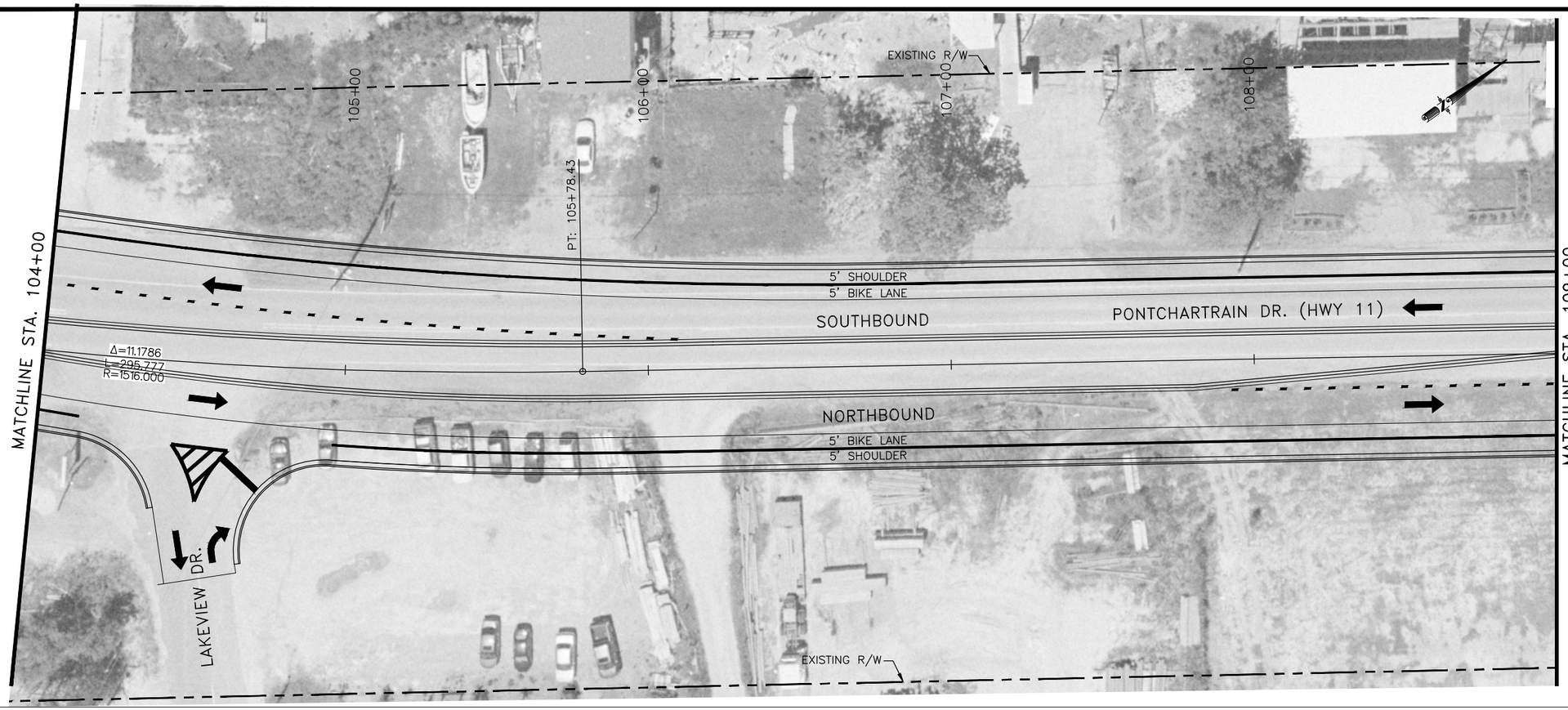

SCALE: 1"=20' HORIZONTAL
1"=2' VERTICAL

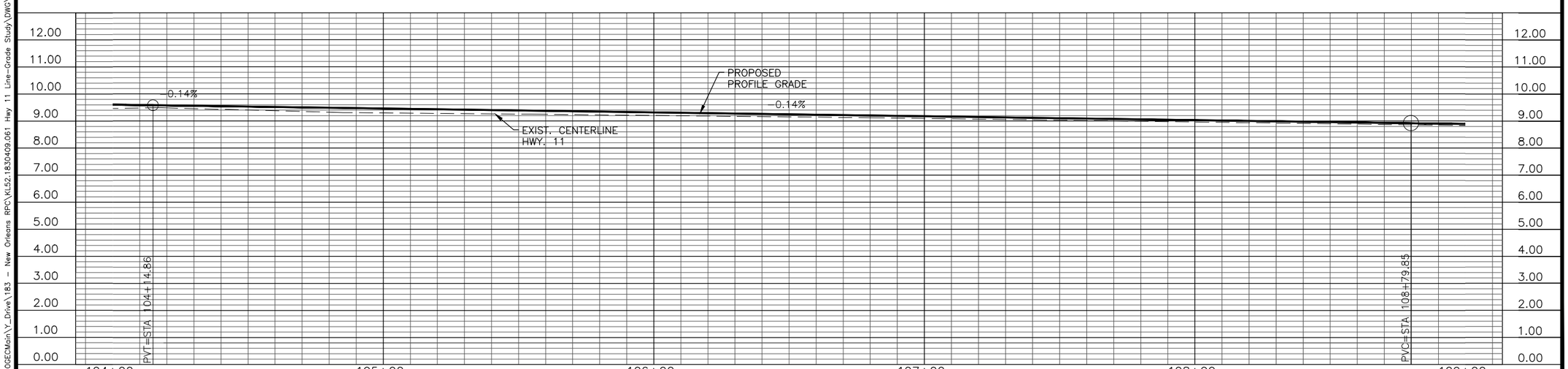

ALTERNATE 1

PLAN AND PROFILE

STA. 104+00 TO 109+00

US HWY. 11 WIDENING
ENVIRONMENTAL ASSESSMENT
WITH LINE AND GRADE
ST. TAMMANY PARISH
STATE PROJECT NO. 700-52-0196
FEDERAL AID PROJECT NO. DE-5208(508)
RPC CONTRACT NO. US11-EA

FIGURE 1-2

J:\006ECMain\Y_Drive\183 - New Orleans RPC\KL52.18304.09.061 Hwy 11 Line-Grade Study\DWG\Alternate 1\Alt_1_pp-1.dwg Jan 21, 2016 - 10:06am

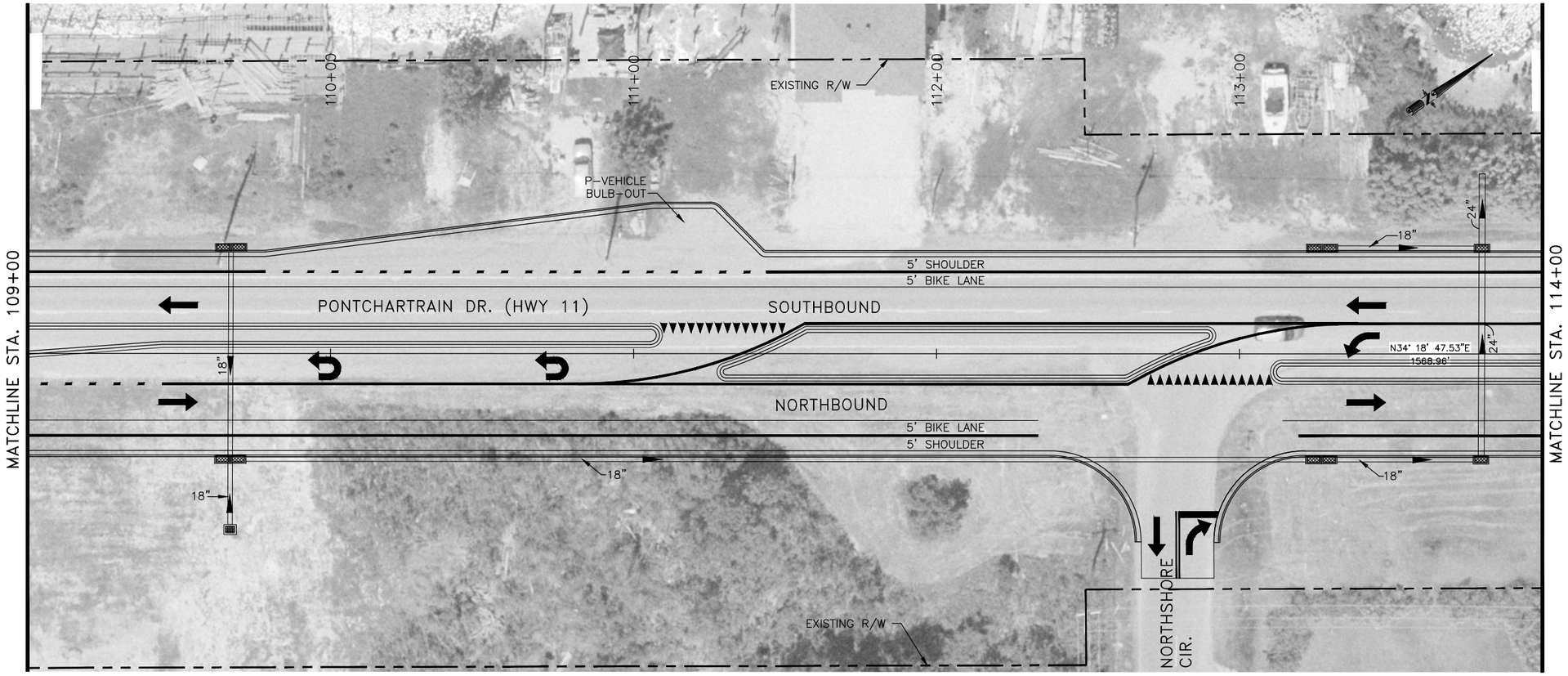

SCALE: 1"=20' HORIZONTAL
1"=2' VERTICAL

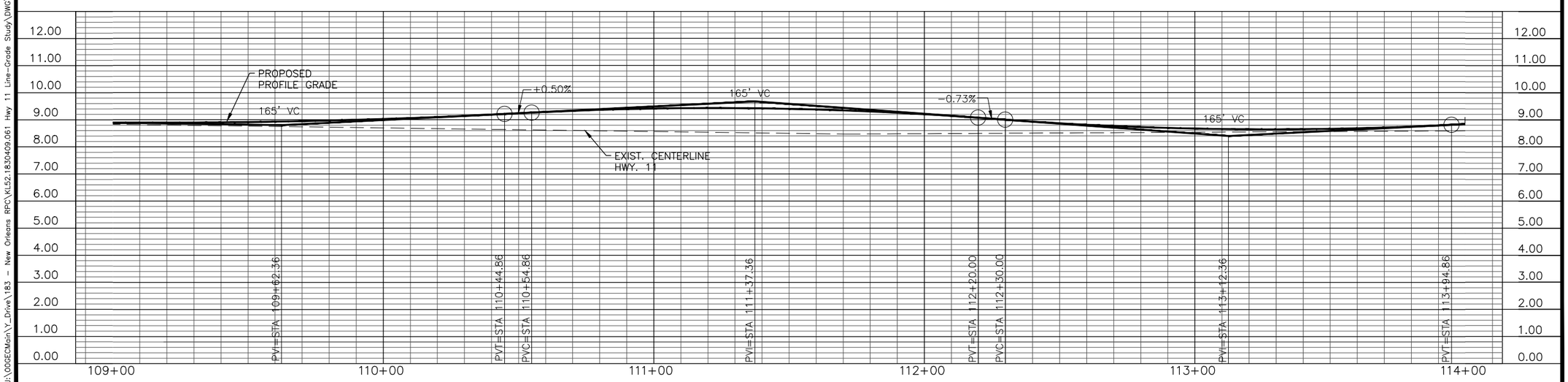

ALTERNATE 1

PLAN AND PROFILE

STA. 109+00 TO 114+00

US HWY. 11 WIDENING
ENVIRONMENTAL ASSESSMENT
WITH LINE AND GRADE
ST. TAMMANY PARISH
STATE PROJECT NO. 700-52-0196
FEDERAL AID PROJECT NO. DE-5208(508)
RPC CONTRACT NO. US11-EA

FIGURE 1-3

J:\DOGECMain\Y_Drive\183 - New Orleans RPC\KL52.18030409.061 Hwy 11 Line-Grade Study\DWG\Alternate 1\Alt_1_pp-1.dwg Jan 21, 2016 - 10:07am

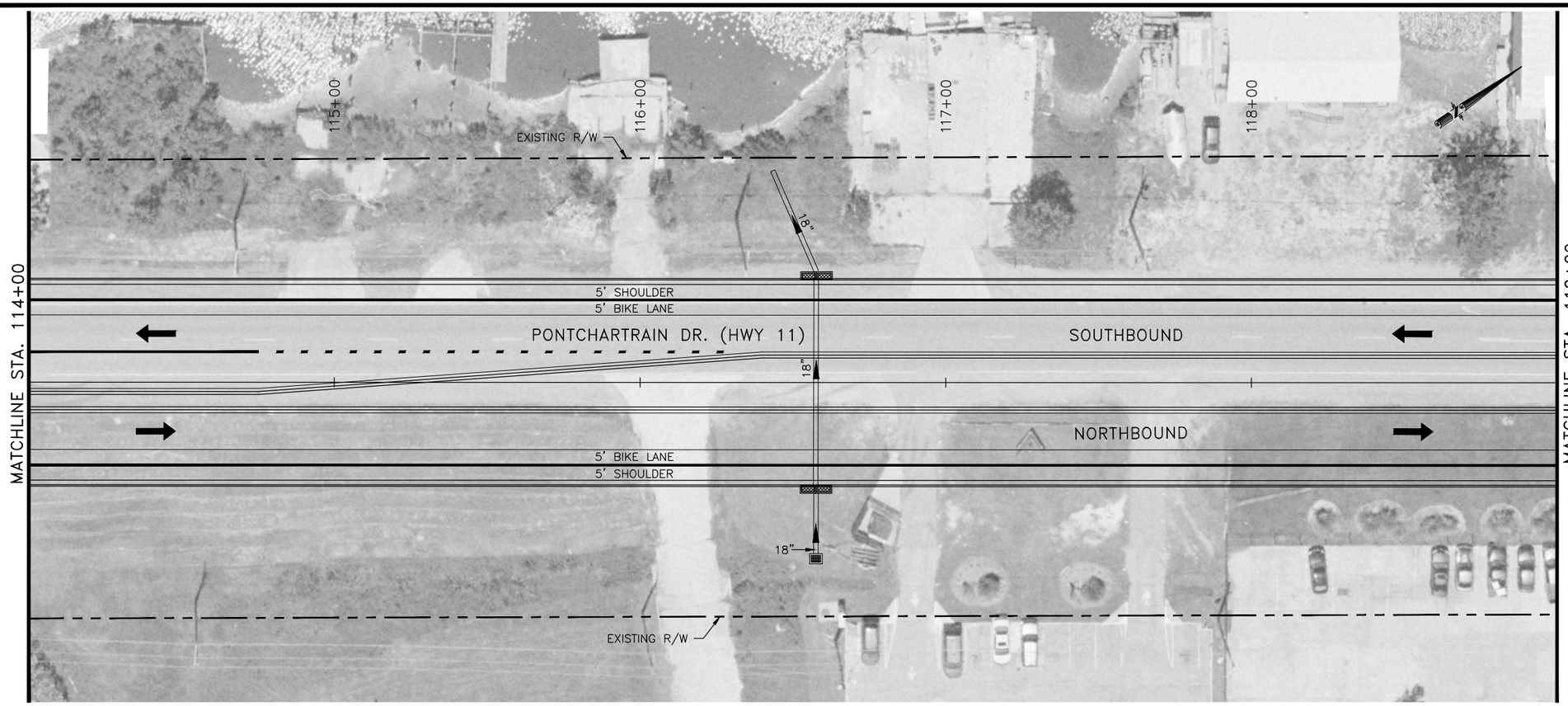

SCALE: 1"=20' HORIZONTAL
1"=2' VERTICAL

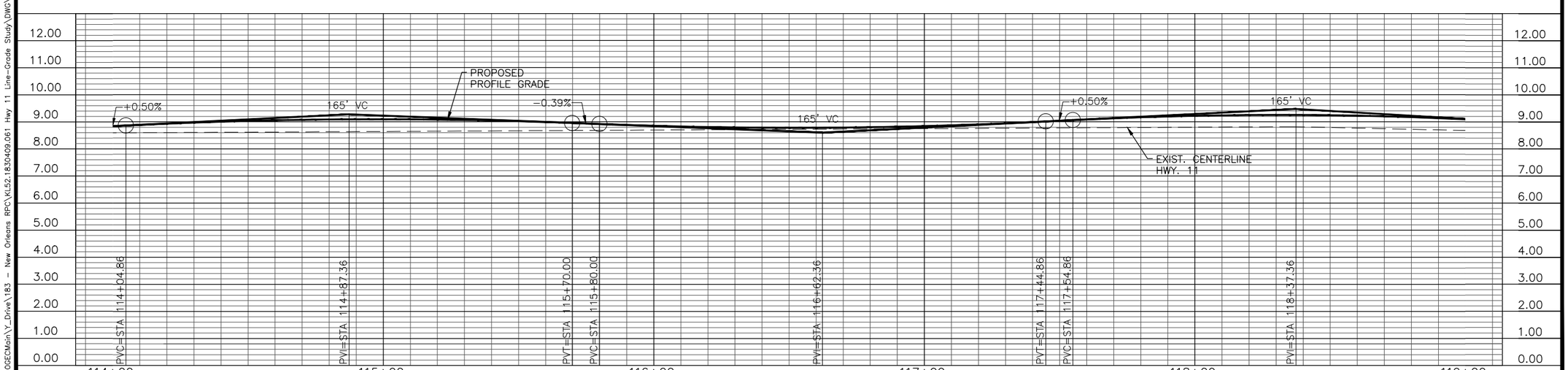

ALTERNATE 1

PLAN AND PROFILE

STA. 114+00 TO 119+00

US HWY. 11 WIDENING
ENVIRONMENTAL ASSESSMENT
WITH LINE AND GRADE
ST. TAMMANY PARISH
STATE PROJECT NO. 700-52-0196
FEDERAL AID PROJECT NO. DE-5208(508)
RPC CONTRACT NO. US11-EA

FIGURE 1-4

J:\DOGEEMain\Y_Drive\183 - New Orleans RPC\KLS2.1830409.061 Hwy 11 Line-Grade Study\DWG\Alternate 1\Alt_1_pp-1.dwg Jan 21, 2016 - 10:08am

SCALE: 1"=20' HORIZONTAL
1"=2' VERTICAL

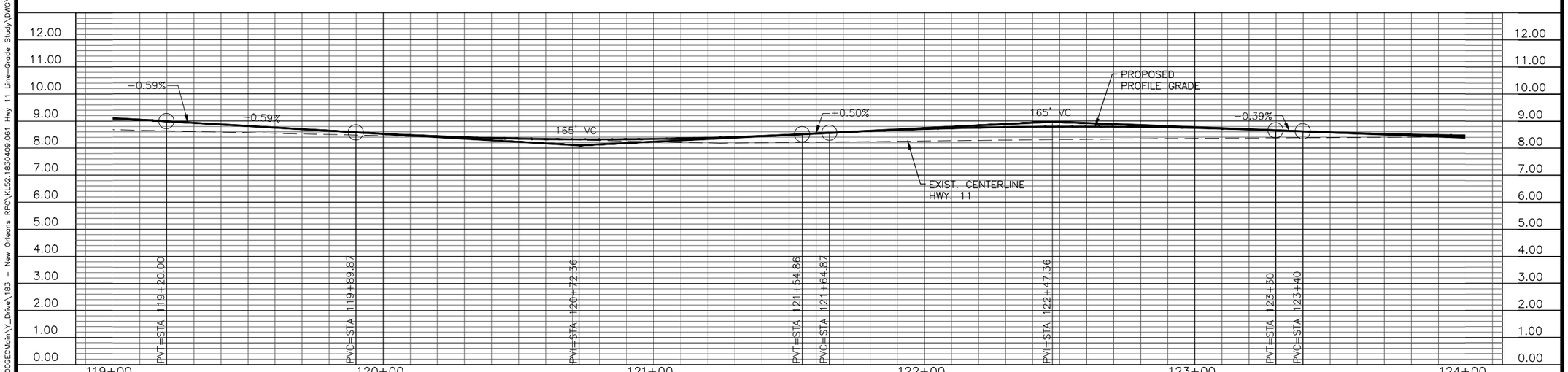

ALTERNATE 1

PLAN AND PROFILE

STA. 119+00 TO 124+00

US HWY. 11 WIDENING
ENVIRONMENTAL ASSESSMENT
WITH LINE AND GRADE
ST. TAMMANY PARISH
STATE PROJECT NO. 700-52-0196
FEDERAL AID PROJECT NO. DE-5208(508)
RPC CONTRACT NO. US11-EA

FIGURE 1-5

J:\GOGECMain\Y_Drive\183 - New Orleans RPC\KL52.18304.09.061 Hwy 11 Line-Grade Study\DWG\Alternate 1\Alt_1_pp-1.dwg Jan 21, 2016 - 10:09am



SCALE: 1"=20' HORIZONTAL
1"=2' VERTICAL

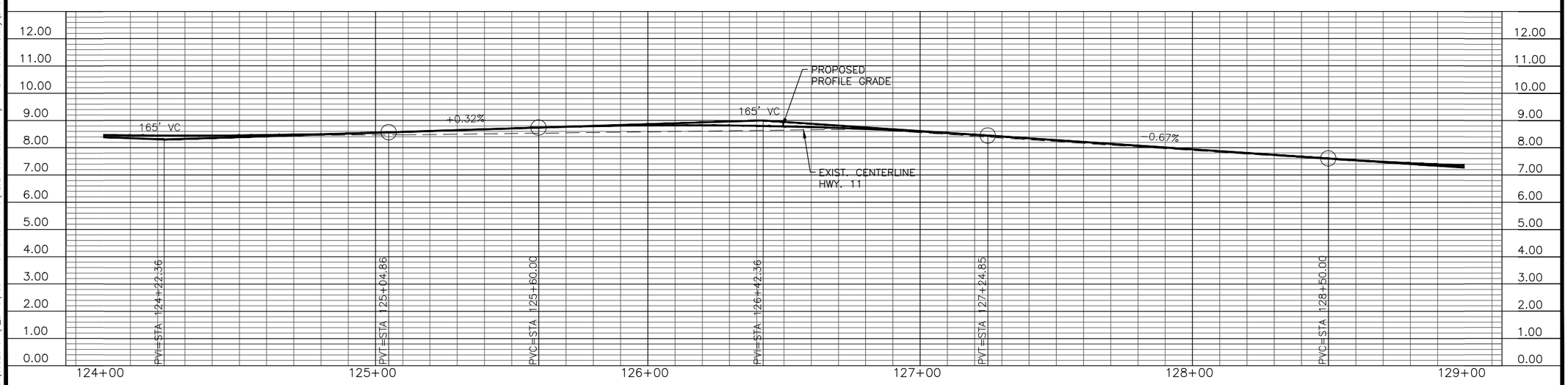

ALTERNATE 1

PLAN AND PROFILE

STA. 124+00 TO 129+00

US HWY. 11 WIDENING
ENVIRONMENTAL ASSESSMENT
WITH LINE AND GRADE
ST. TAMMANY PARISH
STATE PROJECT NO. 700-52-0196
FEDERAL AID PROJECT NO. DE-5208(508)
RPC CONTRACT NO. US11-EA

FIGURE 1-6

J:\00GEMain\Y_Drive\183 - New Orleans RPC\KL52.1830409.061 Hwy 11 Line-Grade Study\DWG\Alternate 1\Alt_1_pp-1.dwg Jan 21, 2016 - 10:09am



SCALE: 1"=20' HORIZONTAL
1"=2' VERTICAL

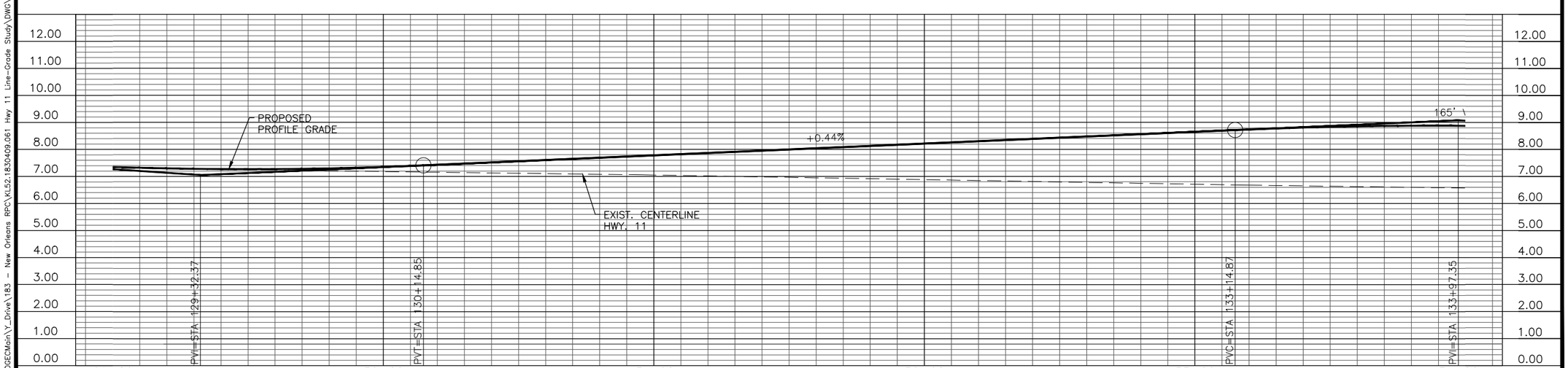

ALTERNATE 1

PLAN AND PROFILE

STA. 129+00 TO 134+00

US HWY. 11 WIDENING
ENVIRONMENTAL ASSESSMENT
WITH LINE AND GRADE
ST. TAMMANY PARISH
STATE PROJECT NO. 700-52-0196
FEDERAL AID PROJECT NO. DE-5208(508)
RPC CONTRACT NO. US11-EA

FIGURE 1-7

J:\GOGECMain\Y_Drive\183 - New Orleans RPC\KL52.1830409.061 Hwy 11 Line-Grade Study\DWG\Alternate 1\Alt_1_pp-1.dwg Jan 21, 2016 - 10:10am

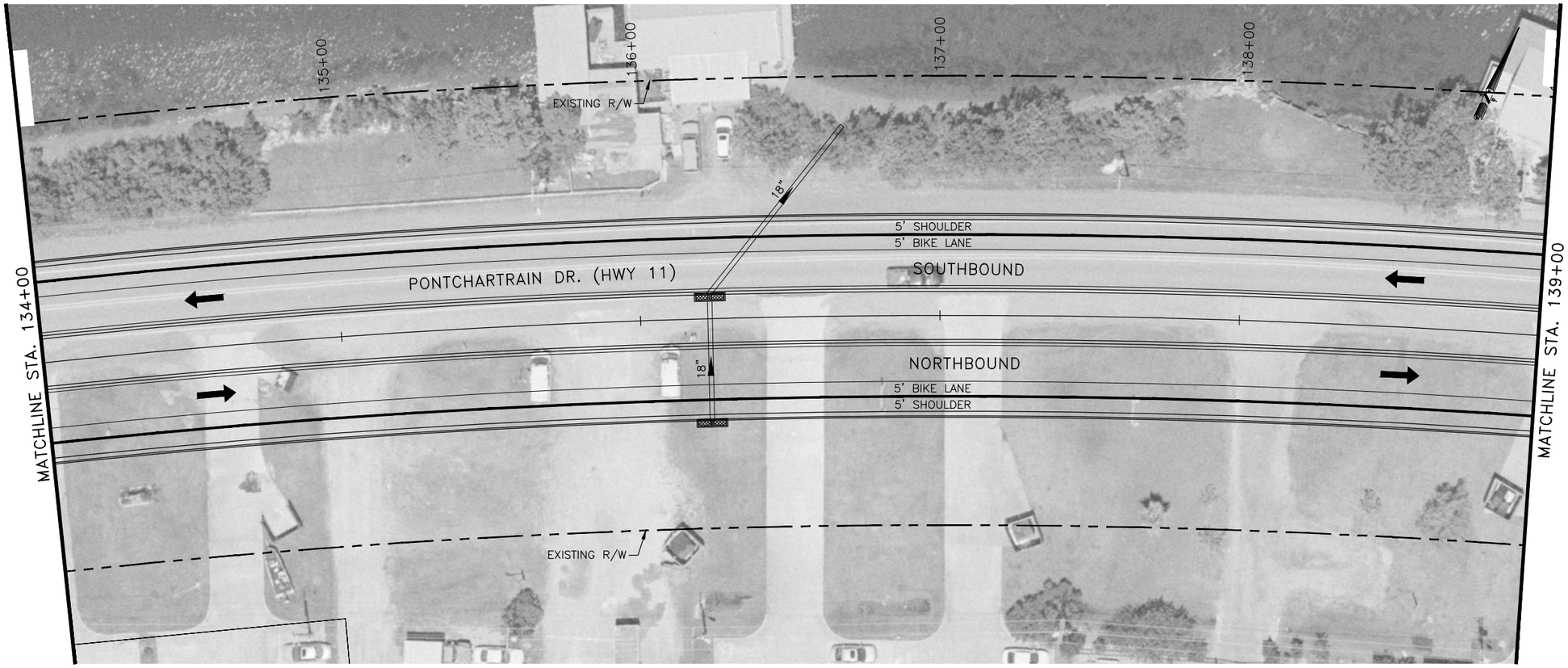

SCALE: 1"=20' HORIZONTAL
1"=2' VERTICAL

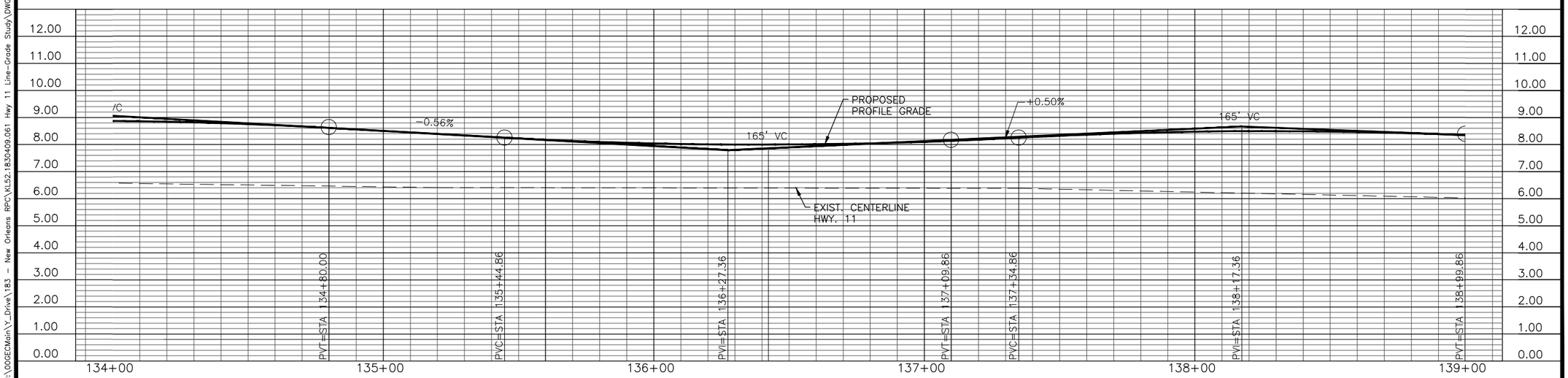

ALTERNATE 1

PLAN AND PROFILE

STA. 134+00 TO 139+00

US HWY. 11 WIDENING
ENVIRONMENTAL ASSESSMENT
WITH LINE AND GRADE
ST. TAMMANY PARISH
STATE PROJECT NO. 700-52-0196
FEDERAL AID PROJECT NO. DE-5208(508)
RPC CONTRACT NO. US11-EA

FIGURE 1-8

J:\00ECMain\Y_Drive\183 - New Orleans RPC\KL52.1830409.061 Hwy 11 Line-Grade Study\DWG\Alternate 1\Alt_1_pp-1.dwg Jan 21, 2016 - 10:11am

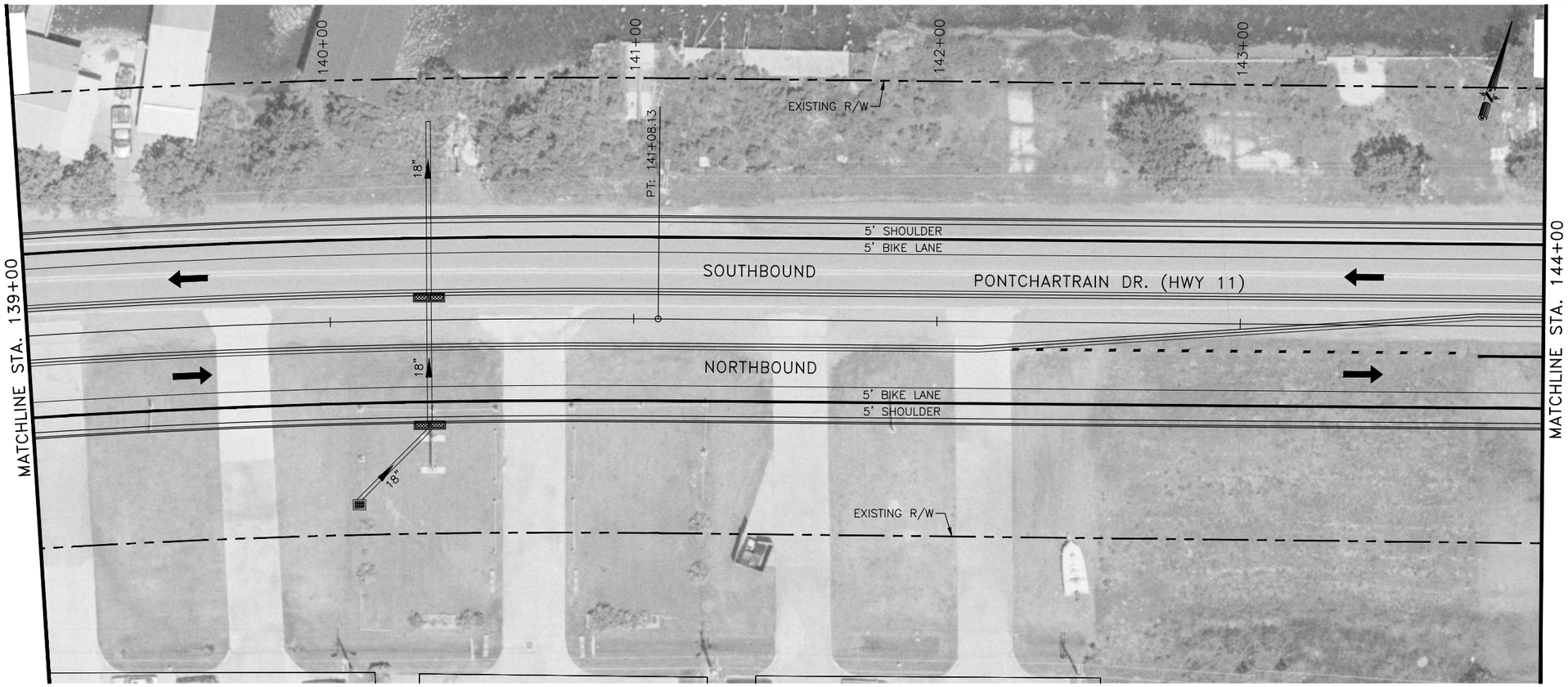

SCALE: 1"=20' HORIZONTAL
1"=2' VERTICAL

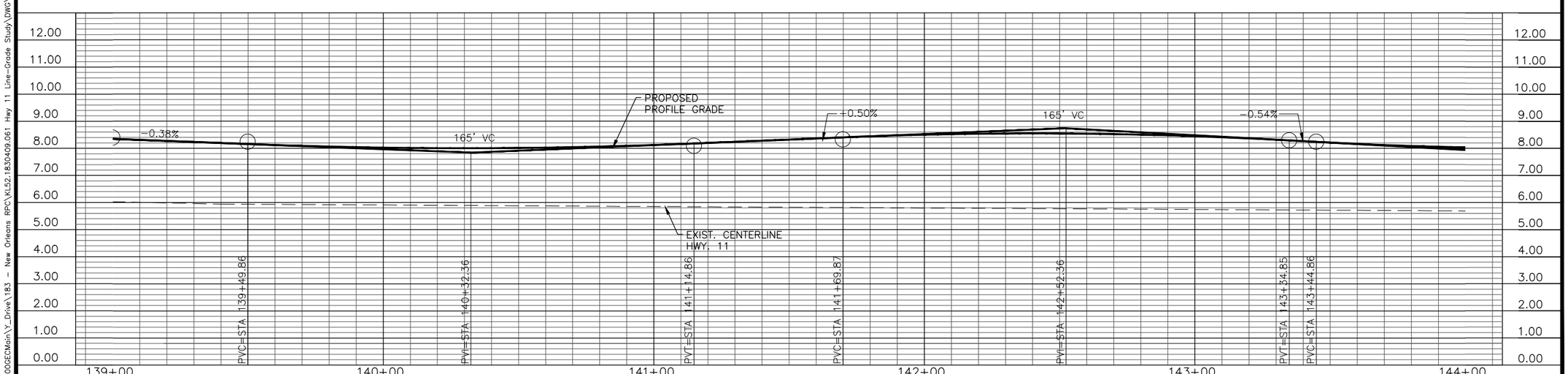

ALTERNATE 1

PLAN AND PROFILE

STA. 139+00 TO 144+00

US HWY. 11 WIDENING
ENVIRONMENTAL ASSESSMENT
WITH LINE AND GRADE
ST. TAMMANY PARISH
STATE PROJECT NO. 700-52-0196
FEDERAL AID PROJECT NO. DE-5208(508)
RPC CONTRACT NO. US11-EA

FIGURE 1-9

J:\00GECMain\Y_Drive\183 - New Orleans RPC\KL52.1830409.061 Hwy 11 Line-Grade Study\DWG\Alternate 1\Alt_1_pp-1.dwg Jan 21, 2016 - 10:11am

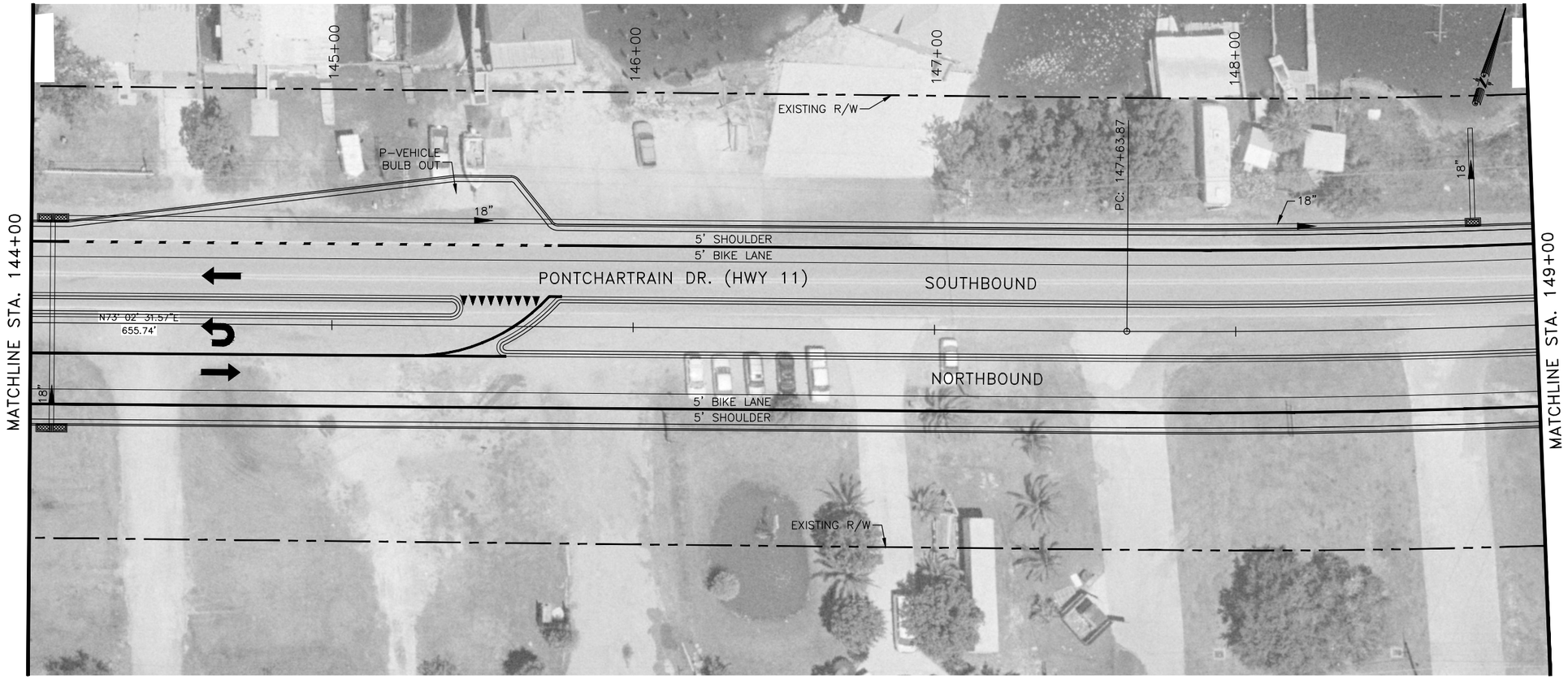

SCALE: 1"=20' HORIZONTAL
1"=2' VERTICAL

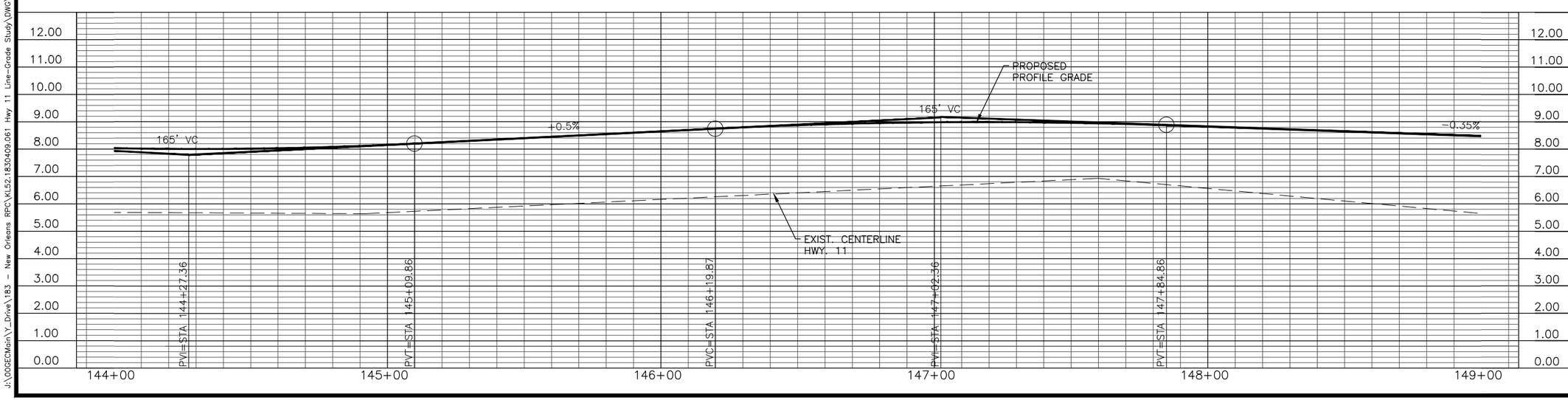

ALTERNATE 1

PLAN AND PROFILE

STA. 144+00 TO 149+00

US HWY. 11 WIDENING
ENVIRONMENTAL ASSESSMENT
WITH LINE AND GRADE
ST. TAMMANY PARISH
STATE PROJECT NO. 700-52-0196
FEDERAL AID PROJECT NO. DE-5208(508)
RPC CONTRACT NO. US11-EA

FIGURE 1-10

J:\OGECMain\V_Drive\183 - New Orleans RPC\KL52.1830409.061 Hwy 11 Line-Grade Study\DWG\Alternate 1\All_1_pp-1.dwg Jan 21, 2016 - 10:12am

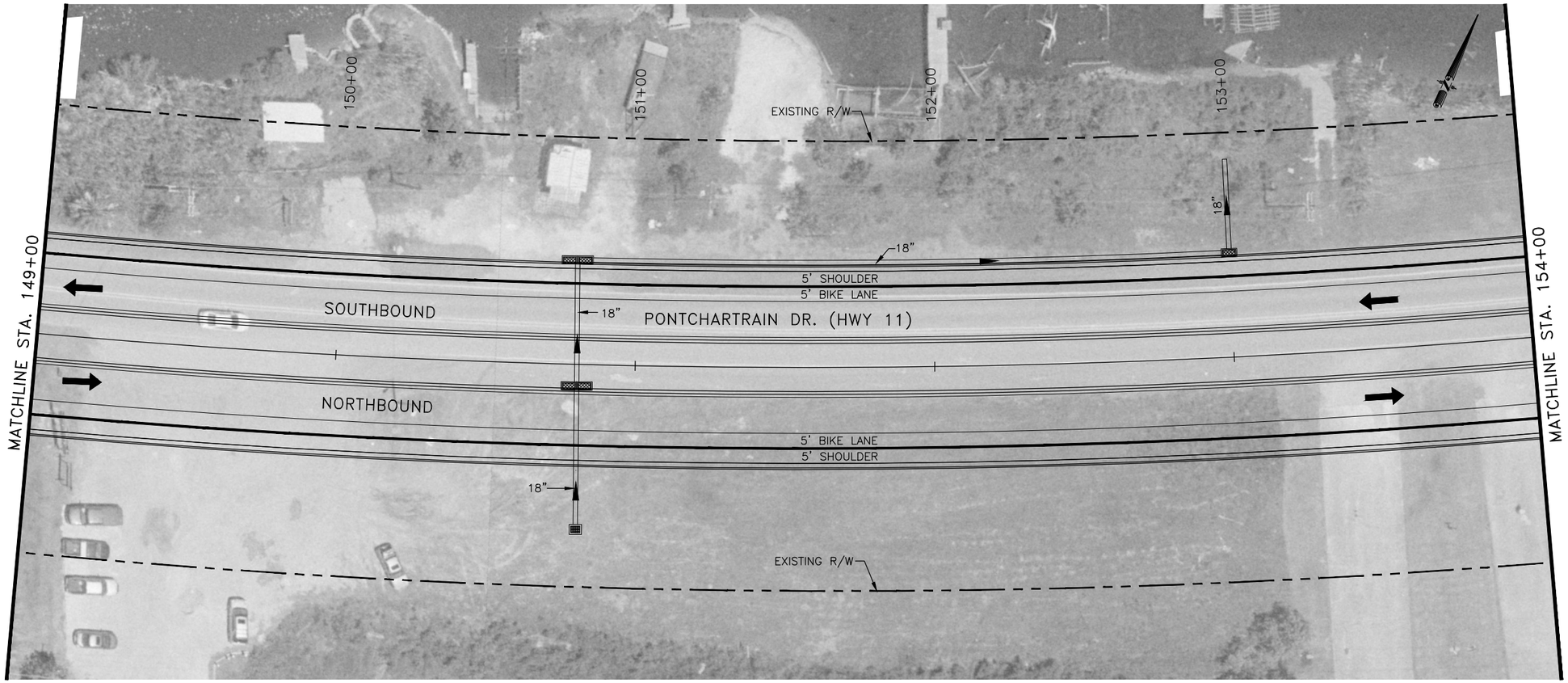

SCALE: 1"=20' HORIZONTAL
1"=2' VERTICAL

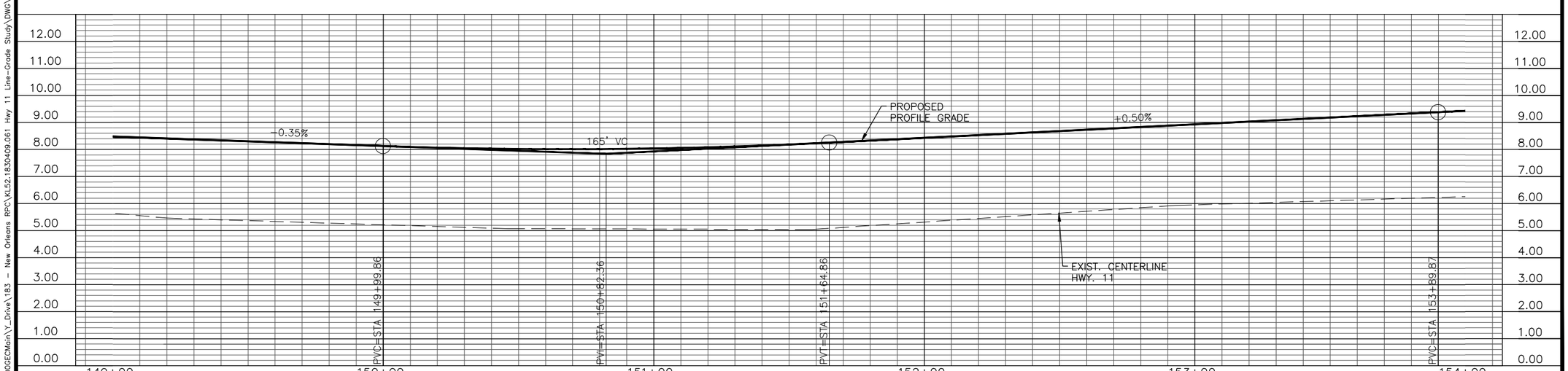

ALTERNATE 1

PLAN AND PROFILE

STA. 149+00 TO 154+00

US HWY. 11 WIDENING
ENVIRONMENTAL ASSESSMENT
WITH LINE AND GRADE
ST. TAMMANY PARISH
STATE PROJECT NO. 700-52-0196
FEDERAL AID PROJECT NO. DE-5208(508)
RPC CONTRACT NO. US11-EA

FIGURE 1-11

J:\DOGEOMain\Y_Drive\183 - New Orleans RPC\KLS2.1830409.061 Hwy 11 Line-Grade Study\DWG\Alternate 1\Alt_1_pp-1.dwg Jan 21, 2016 - 10:12am

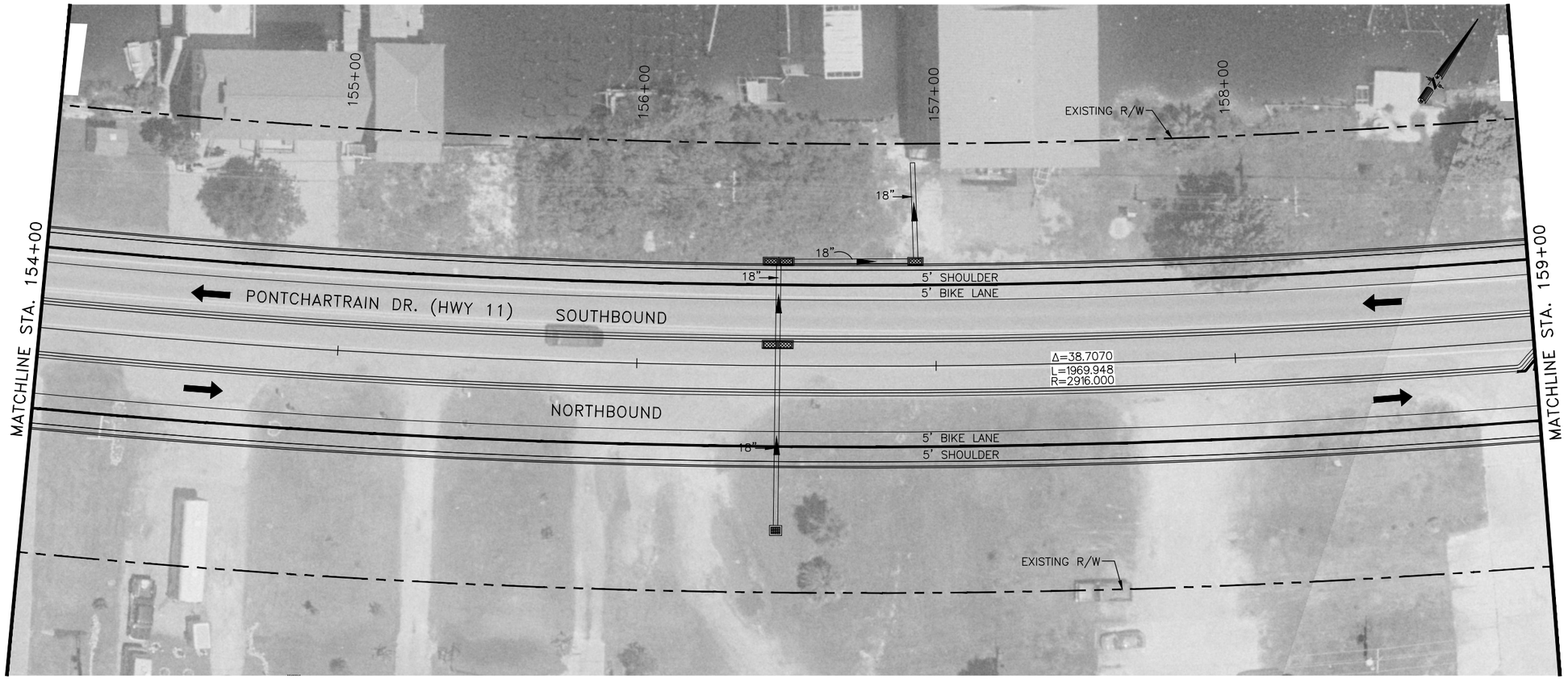

SCALE: 1"=20' HORIZONTAL
1"=2' VERTICAL

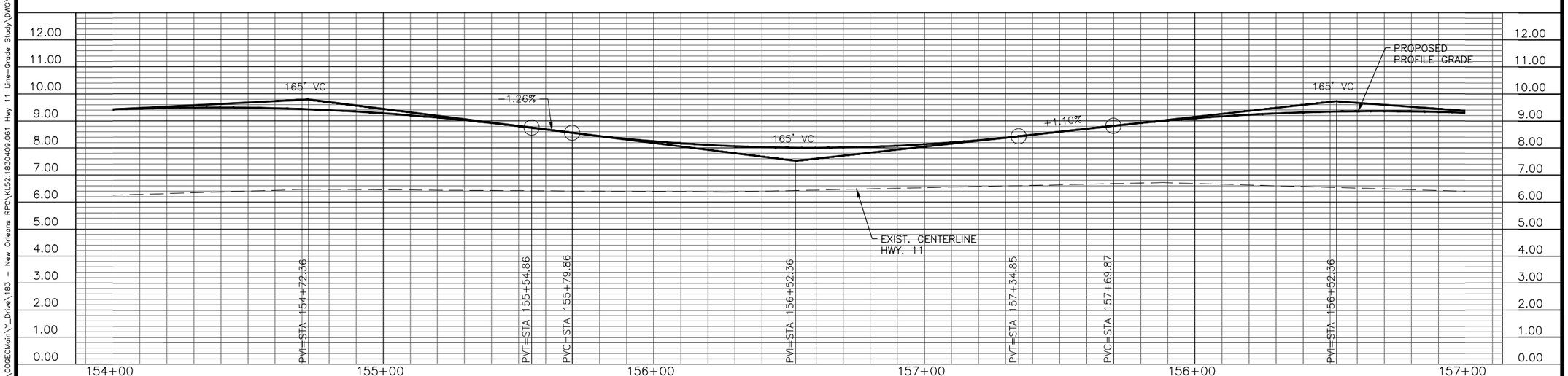

ALTERNATE 1

PLAN AND PROFILE

STA. 154+00 TO 159+00

US HWY. 11 WIDENING
ENVIRONMENTAL ASSESSMENT
WITH LINE AND GRADE
ST. TAMMANY PARISH
STATE PROJECT NO. 700-52-0196
FEDERAL AID PROJECT NO. DE-5208(508)
RPC CONTRACT NO. US11-EA

FIGURE 1-12

J:\00GECMain\Y_Drive\183 - New Orleans RPC\KLS2.1830409.061 Hwy 11 Line-Grade Study\DWG\Alternate 1\Alt_1_pp-1.dwg Jan 21, 2016 - 10:13am



SCALE: 1"=20' HORIZONTAL
1"=2' VERTICAL

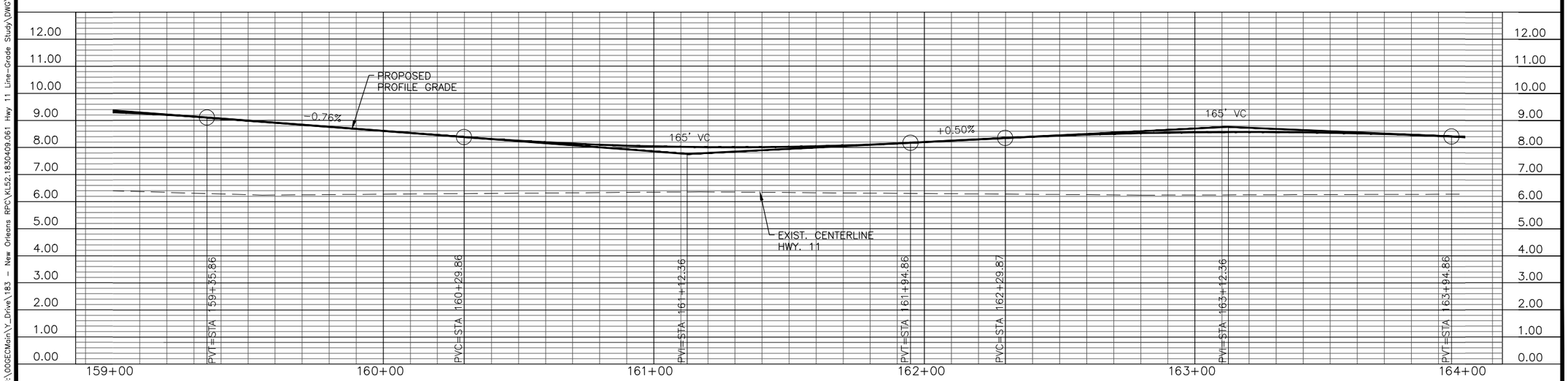

ALTERNATE 1

PLAN AND PROFILE

STA. 159+00 TO 164+00

US HWY. 11 WIDENING
ENVIRONMENTAL ASSESSMENT
WITH LINE AND GRADE
ST. TAMMANY PARISH
STATE PROJECT NO. 700-52-0196
FEDERAL AID PROJECT NO. DE-5208(508)
RPC CONTRACT NO. US11-EA

FIGURE 1-13

J:\DOGEDMain\Y_Drive\183 - New Orleans RPC\KLS2.1830409.061 Hwy 11 Line-Grade Study\DWG\Alternate 1\Alt_1_pp-1.dwg Jan 21, 2016 - 10:14am

SCALE: 1"=20' HORIZONTAL
1"=2' VERTICAL

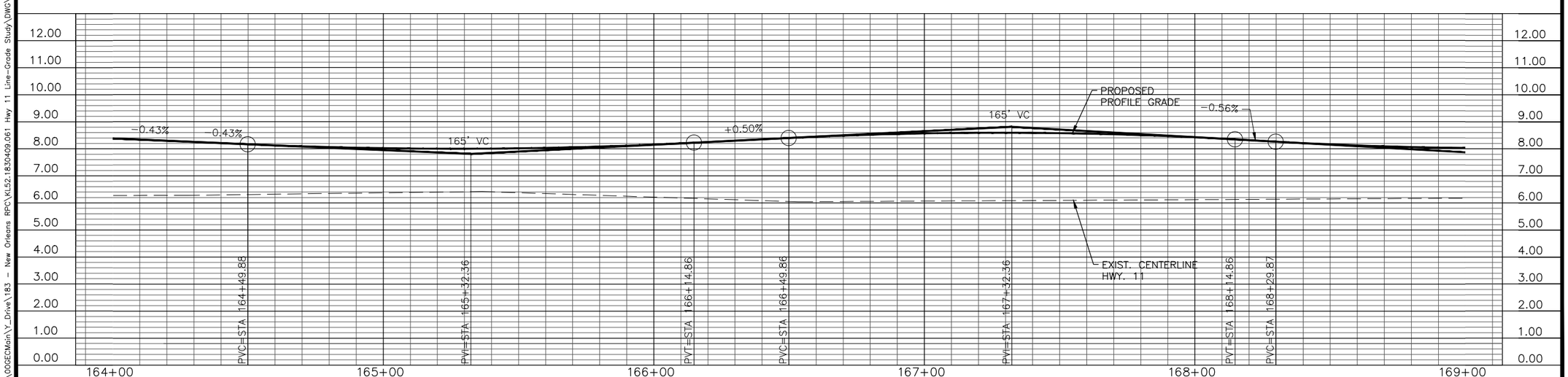

ALTERNATE 1

PLAN AND PROFILE

STA. 164+00 TO 169+00

US HWY. 11 WIDENING
ENVIRONMENTAL ASSESSMENT
WITH LINE AND GRADE
ST. TAMMANY PARISH
STATE PROJECT NO. 700-52-0196
FEDERAL AID PROJECT NO. DE-5208(508)
RPC CONTRACT NO. US11-EA

FIGURE 1-14

J:\00GECMain\Y_Drive\183 - New Orleans RPC\KLS2.1830409.061 Hwy 11 Line-Grade Study\DWG\Alternate 1\Alt_1_pp-1.dwg Jan 21, 2016 - 10:15am

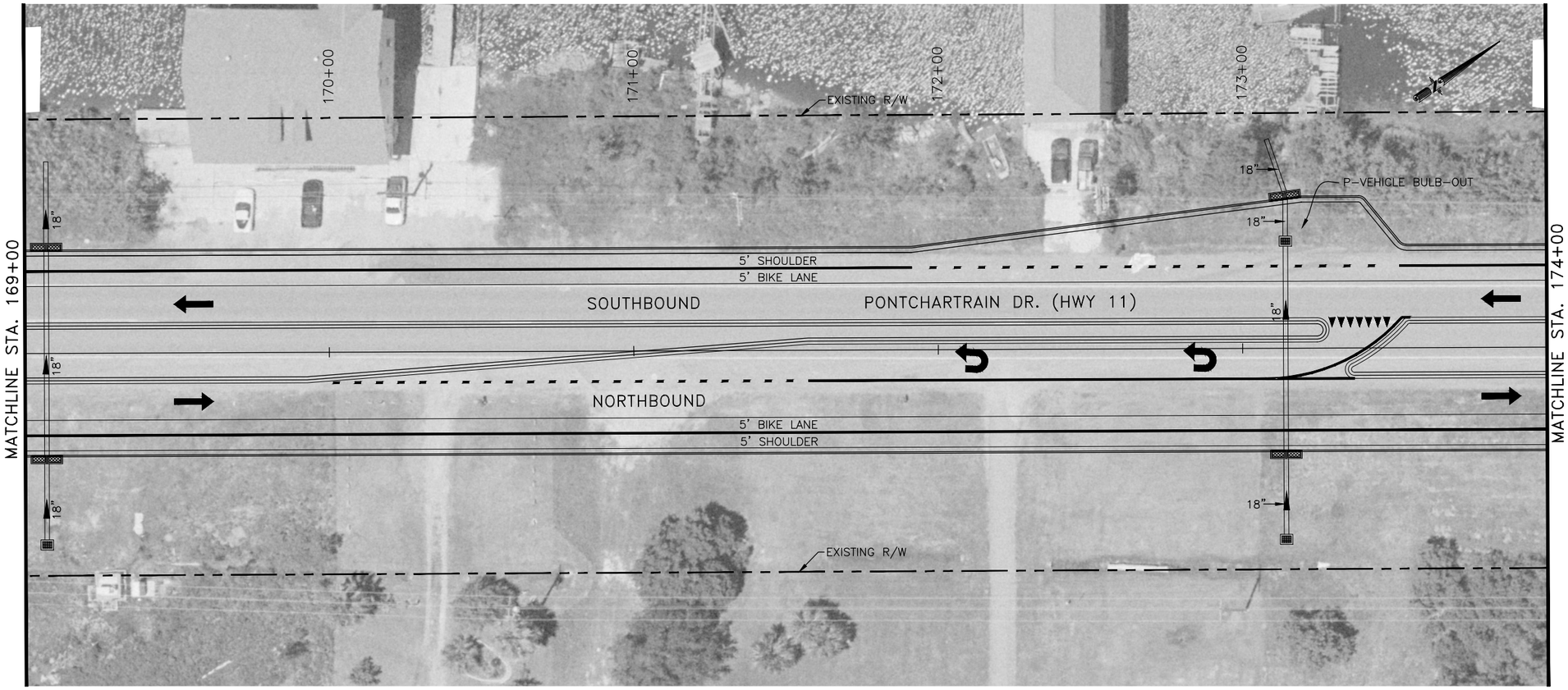

SCALE: 1"=20' HORIZONTAL
1"=2' VERTICAL

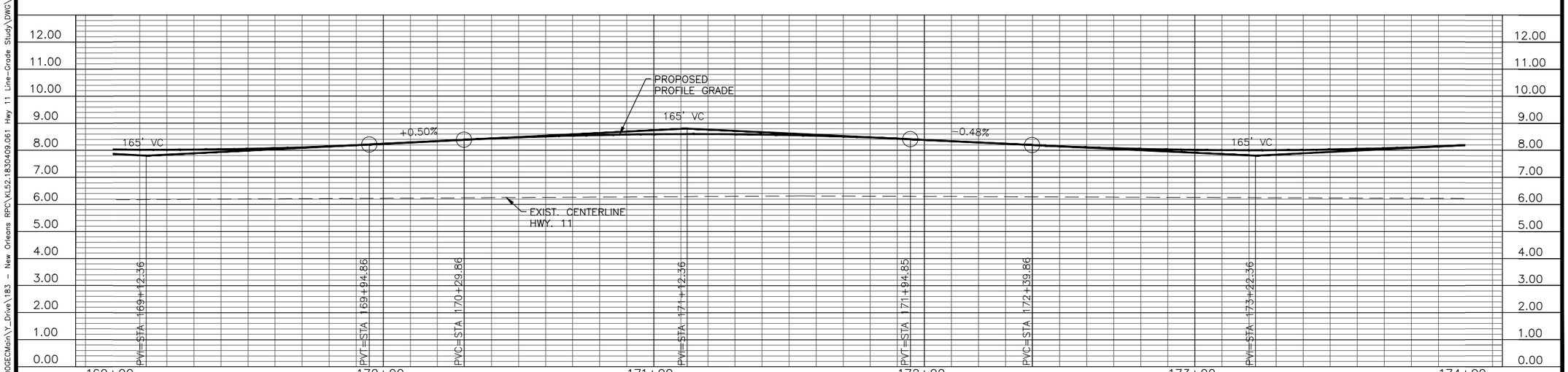

ALTERNATE 1

PLAN AND PROFILE

STA. 169+00 TO 174+00

US HWY. 11 WIDENING
ENVIRONMENTAL ASSESSMENT
WITH LINE AND GRADE
ST. TAMMANY PARISH
STATE PROJECT NO. 700-52-0196
FEDERAL AID PROJECT NO. DE-5208(508)
RPC CONTRACT NO. US11-EA

FIGURE 1-15

J:\00GECMain\Y_Drive\183 - New Orleans RPC\KLS2.1830409.061 Hwy 11 Line-Grade Study\DWG\Alternate 1\Alt_1_pp-1.dwg Jan 21, 2016 - 10:15am

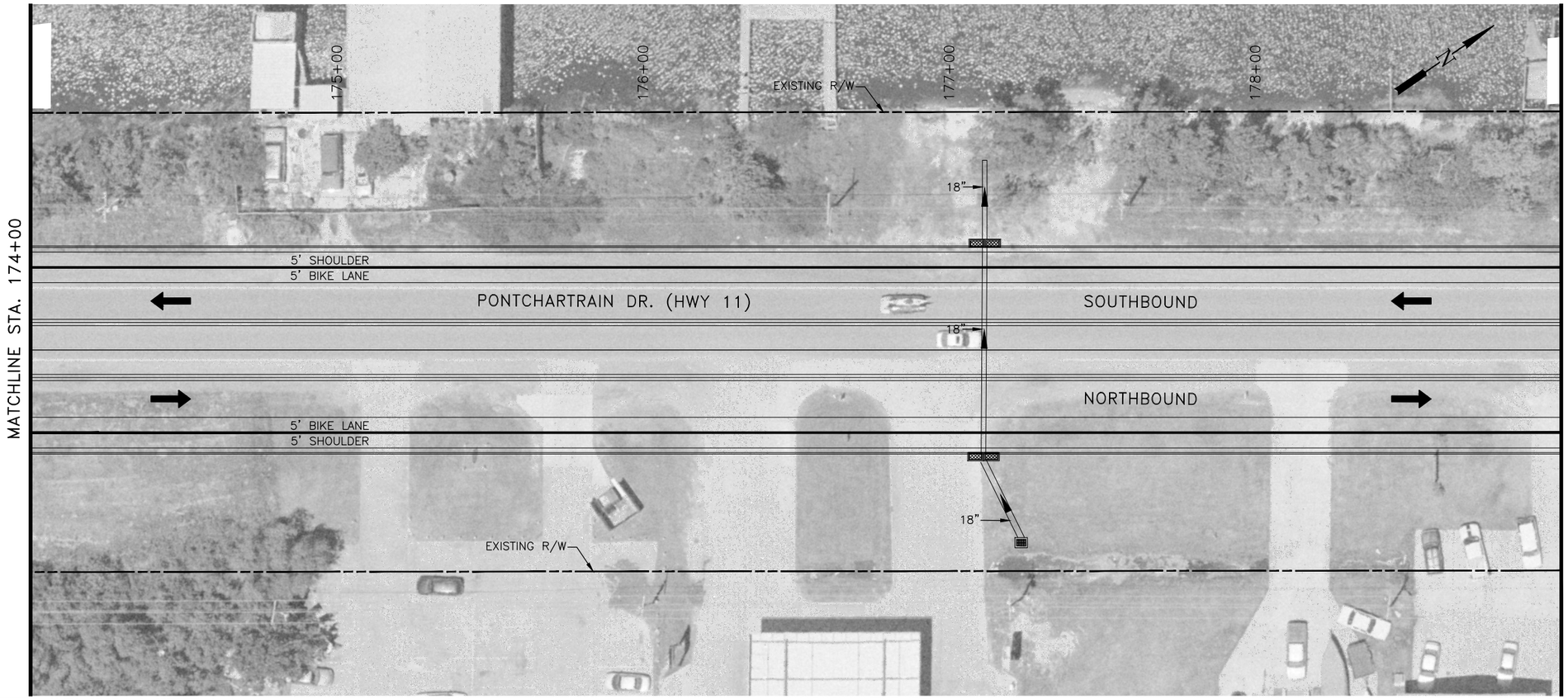

SCALE: 1"=20' HORIZONTAL
1"=2' VERTICAL

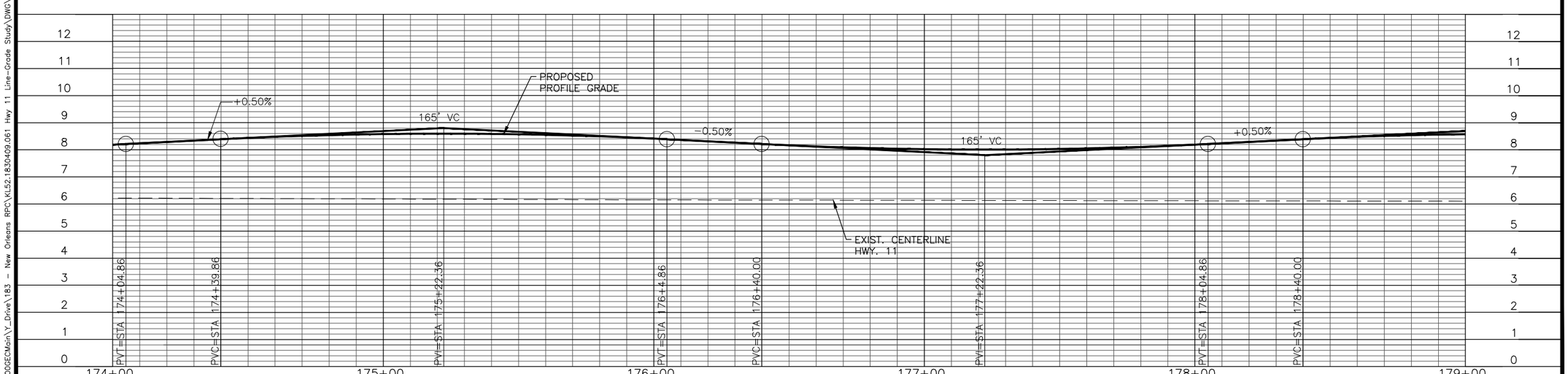

ALTERNATE 1

PLAN AND PROFILE

STA. 174+00 TO 179+00

US HWY. 11 WIDENING
ENVIRONMENTAL ASSESSMENT
WITH LINE AND GRADE
ST. TAMMANY PARISH
STATE PROJECT NO. 700-52-0196
FEDERAL AID PROJECT NO. DE-5208(508)
RPC CONTRACT NO. US11-EA

FIGURE 1-16

J:\OOGECMain\Y_Drive\183 - New Orleans RPC\KL52.1830409.061 Hwy 11 Line-Grade Study\DWG\Alternate 1\Alt_1_pp-2.dwg Jan 21, 2016 - 10:29am

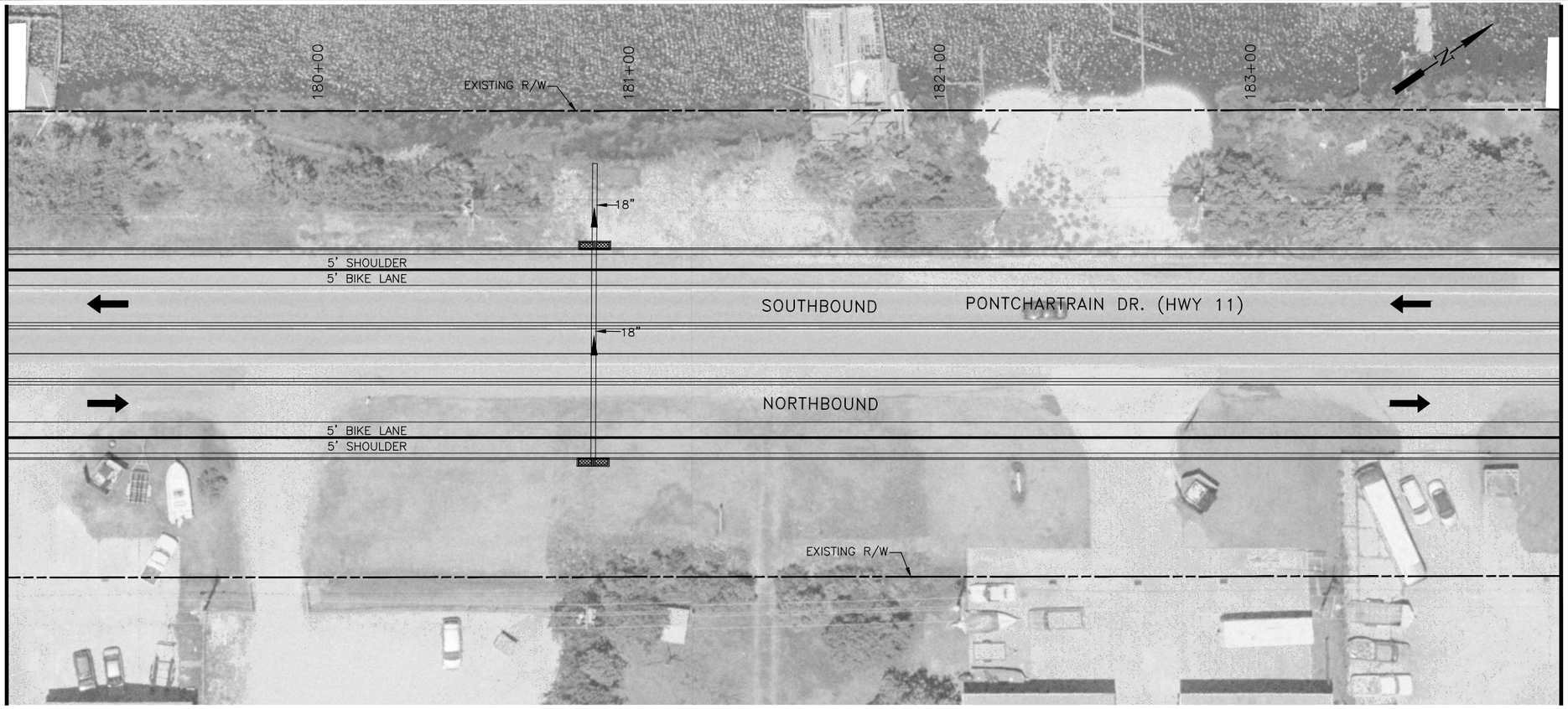

SCALE: 1"=20' HORIZONTAL
1"=2' VERTICAL

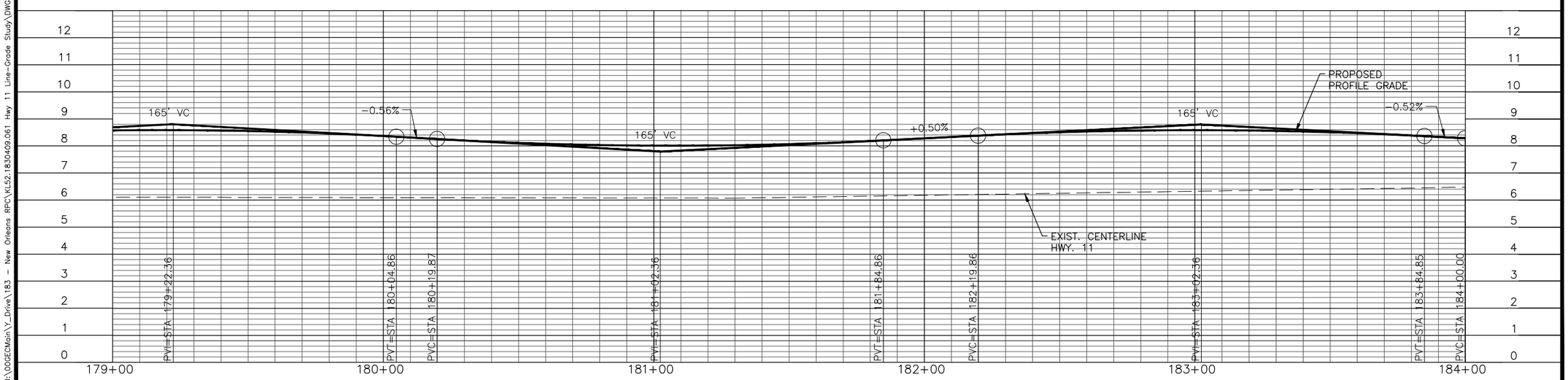

ALTERNATE 1
PLAN AND PROFILE
STA. 179+00 TO 184+00

US HWY. 11 WIDENING
ENVIRONMENTAL ASSESSMENT
WITH LINE AND GRADE
ST. TAMMANY PARISH
STATE PROJECT NO. 700-52-0196
FEDERAL AID PROJECT NO. DE-5208(508)
RPC CONTRACT NO. US11-EA

FIGURE 1-17

J:\00GECMain\Y_Drive\183 - New Orleans RPC\KL52.18.30409.061 Hwy 11 Line-Grade Study\DWG\Alternate 1\Alt_1_pp-2.dwg Jan 21, 2016 - 10:30am

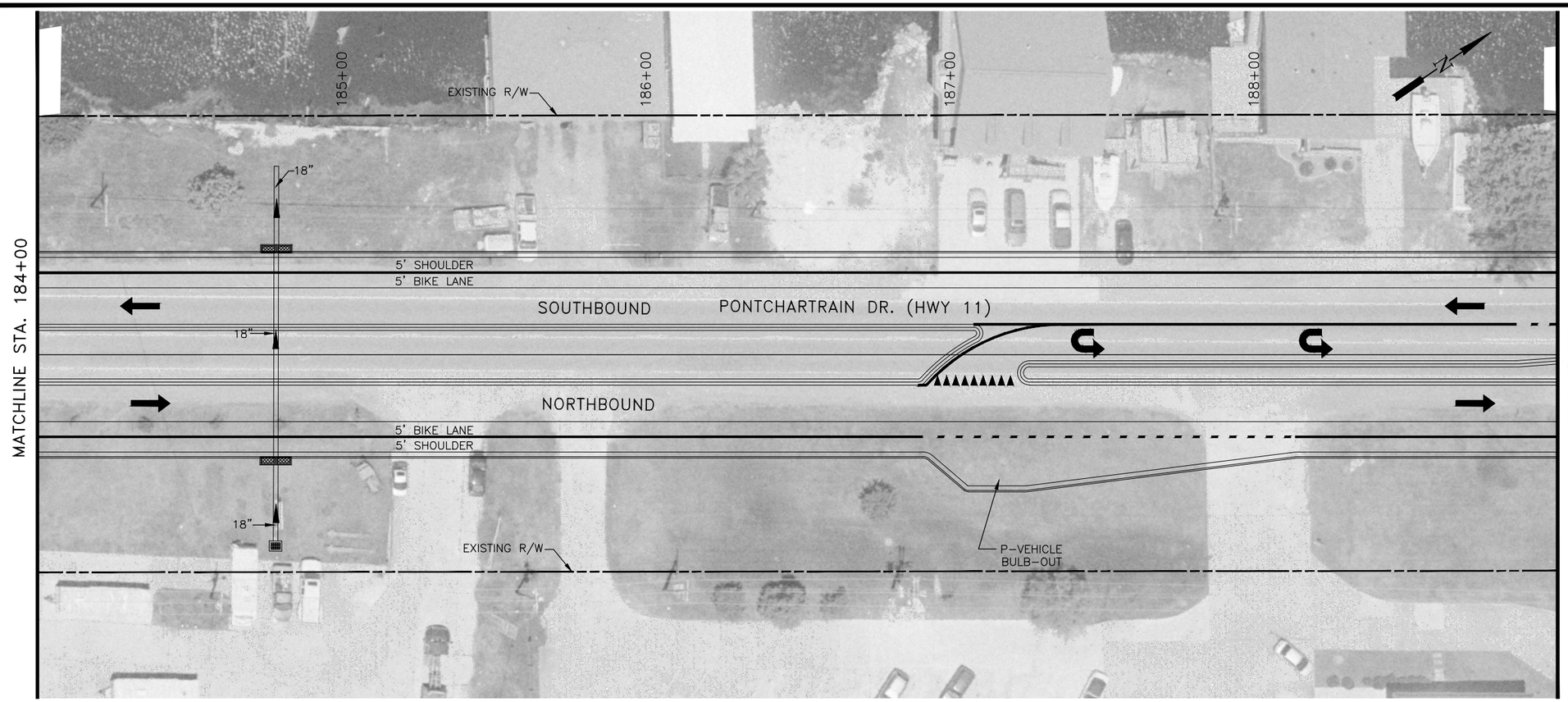

SCALE: 1"=20' HORIZONTAL
1"=2' VERTICAL

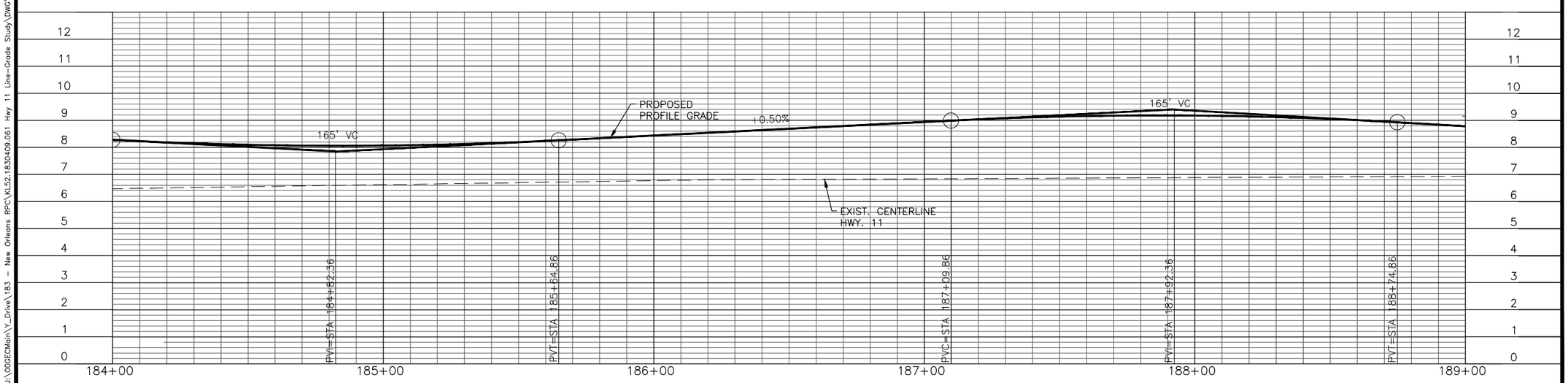

ALTERNATE 1

PLAN AND PROFILE

STA. 184+00 TO 189+00

US HWY. 11 WIDENING
ENVIRONMENTAL ASSESSMENT
WITH LINE AND GRADE
ST. TAMMANY PARISH
STATE PROJECT NO. 700-52-0196
FEDERAL AID PROJECT NO. DE-5208(508)
RPC CONTRACT NO. US11-EA

FIGURE 1-18

J:\00GECMain\Y_Drive\183 - New Orleans RPC\KL52.1830409.061 Hwy 11 Line-Grade Study\DWG\Alternate 1\Alt_1_pp-2.dwg Jan 21, 2016 - 10:30am

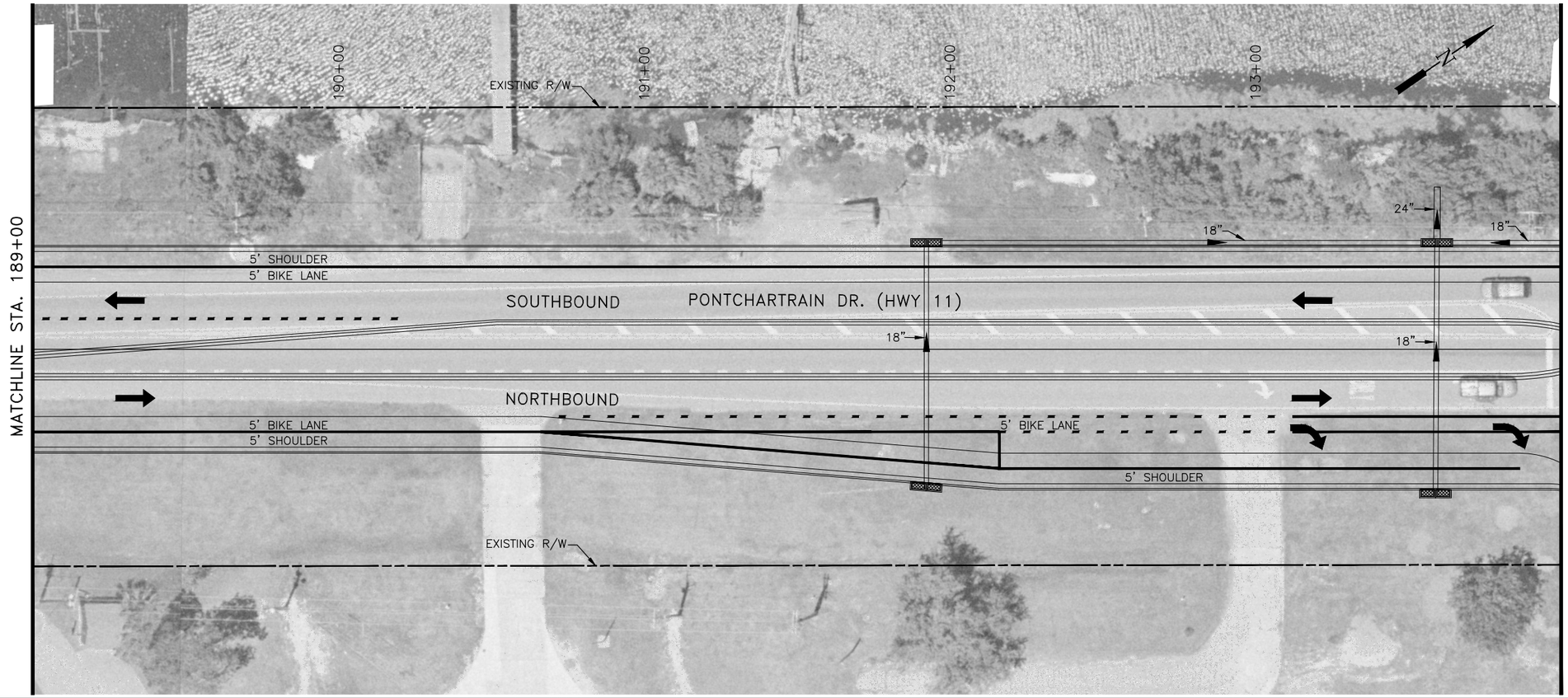

SCALE: 1"=20' HORIZONTAL
1"=2' VERTICAL

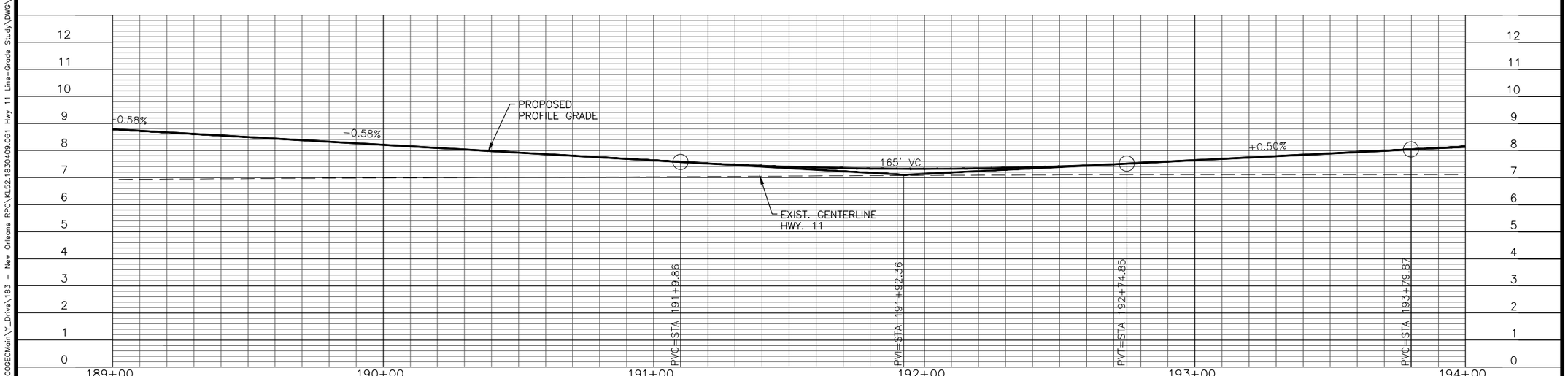

ALTERNATE 1

PLAN AND PROFILE

STA. 189+00 TO 194+00

US HWY. 11 WIDENING
ENVIRONMENTAL ASSESSMENT
WITH LINE AND GRADE
ST. TAMMANY PARISH
STATE PROJECT NO. 700-52-0196
FEDERAL AID PROJECT NO. DE-5208(508)
RPC CONTRACT NO. US11-EA

FIGURE 1-19

J:\00GECMain\Y_Drive\183 - New Orleans RPC\KL52.1830409.061 Hwy 11 Line-Grade Study\DWG\Alternate 1\Alt_1_pp-2.dwg Jan 21, 2016 - 10:31am

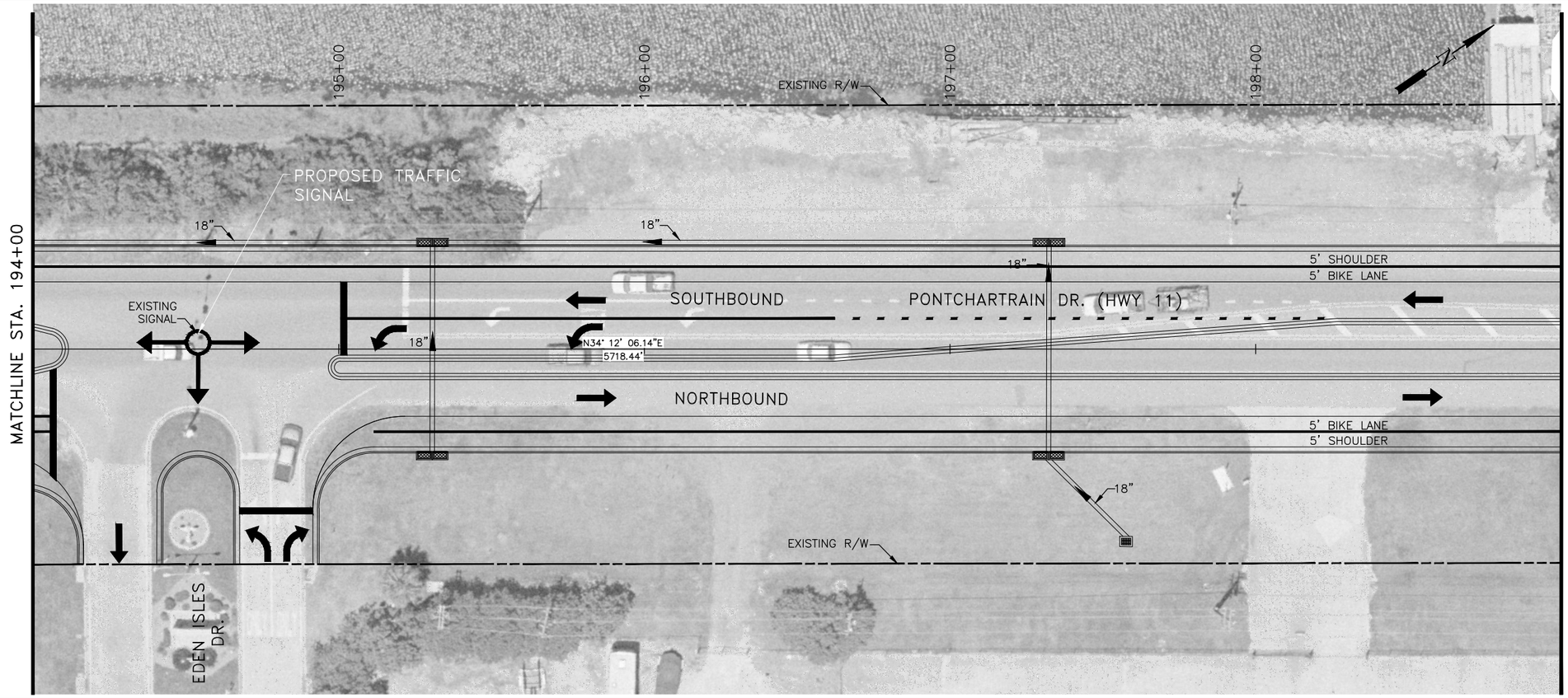

SCALE: 1"=20' HORIZONTAL
1"=2' VERTICAL

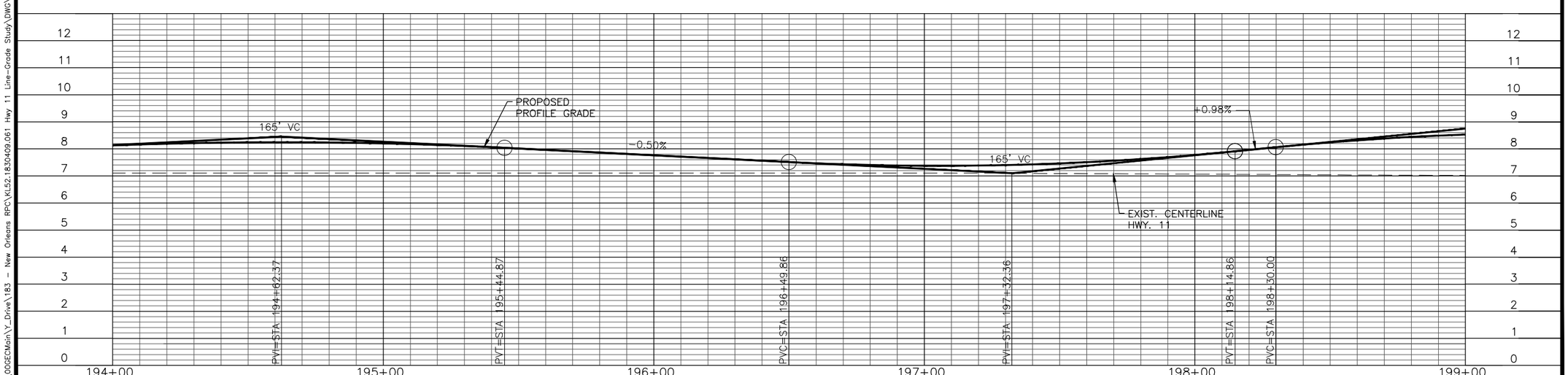

ALTERNATE 1

PLAN AND PROFILE

STA. 194+00 TO 199+00

US HWY. 11 WIDENING
ENVIRONMENTAL ASSESSMENT
WITH LINE AND GRADE
ST. TAMMANY PARISH
STATE PROJECT NO. 700-52-0196
FEDERAL AID PROJECT NO. DE-5208(508)
RPC CONTRACT NO. US11-EA

FIGURE 1-20
EDEN ISLES DRIVE
SIGNALIZED
INTERSECTION
ALTERNATIVE

J:\00GECMain\Y_Drive\183 - New Orleans RPC\KL52.1830409.061 Hwy 11 Line-Grade Study\DWG\Alternate 1\Alt_1_pp-2.dwg Feb 16, 2016 - 3:42pm

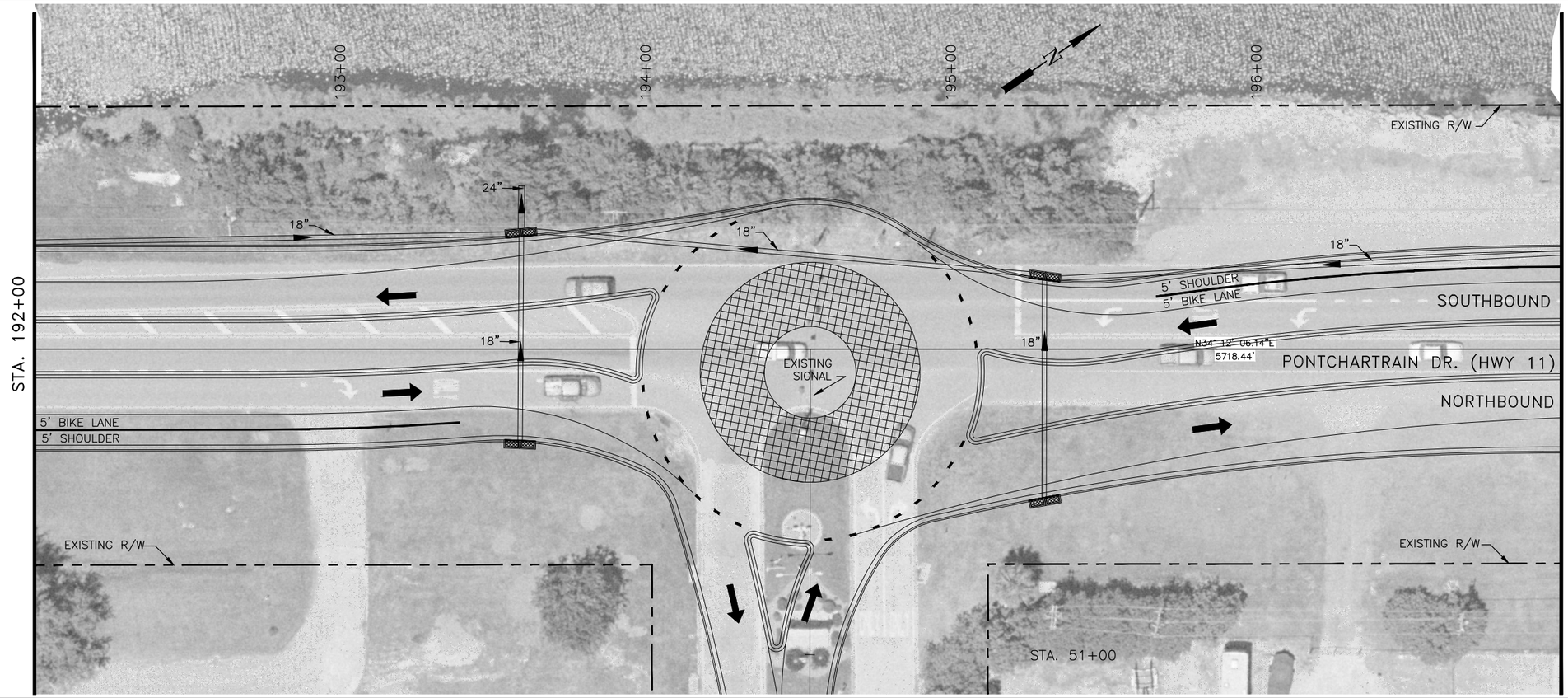

SCALE: 1"=20' HORIZONTAL
1"=2' VERTICAL

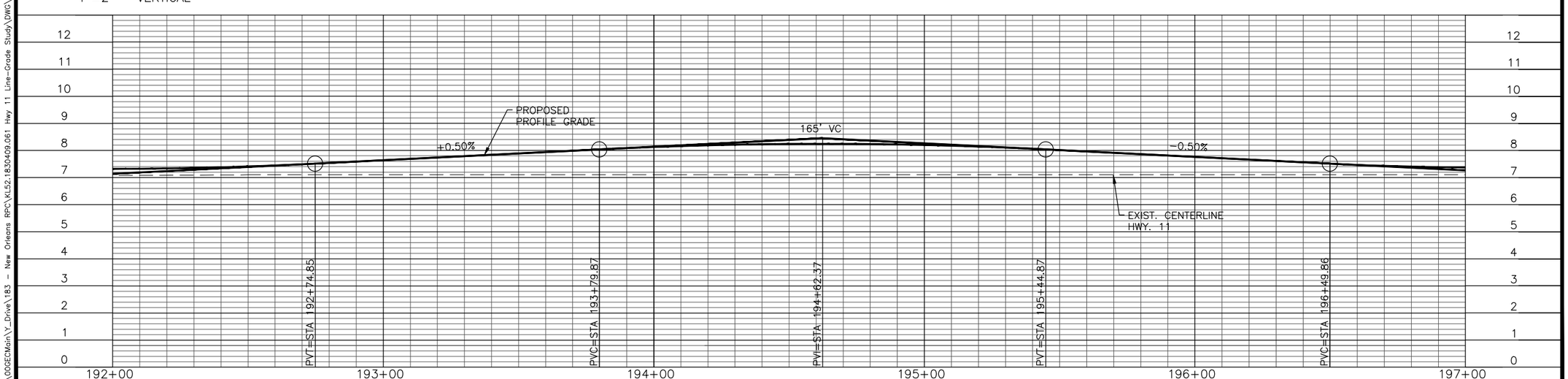

ALTERNATE 1

PLAN AND PROFILE

STA. 192+00 TO 197+00

US HWY. 11 WIDENING
ENVIRONMENTAL ASSESSMENT
WITH LINE AND GRADE
ST. TAMMANY PARISH
STATE PROJECT NO. 700-52-0196
FEDERAL AID PROJECT NO. DE-5208(508)
RPC CONTRACT NO. US11-EA

FIGURE 1-20a
EDEN ISLES DRIVE
PREFERRED (ROUNDABOUT)
ALTERNATIVE

J:\00GECMain\Y_Drive\183 - New Orleans RPC\KL52.1830409.061 Hwy 11 Line-Grade Study\DWG\Alternate 1\Alt_1_20a.dwg Feb 19, 2016 - 11:01am

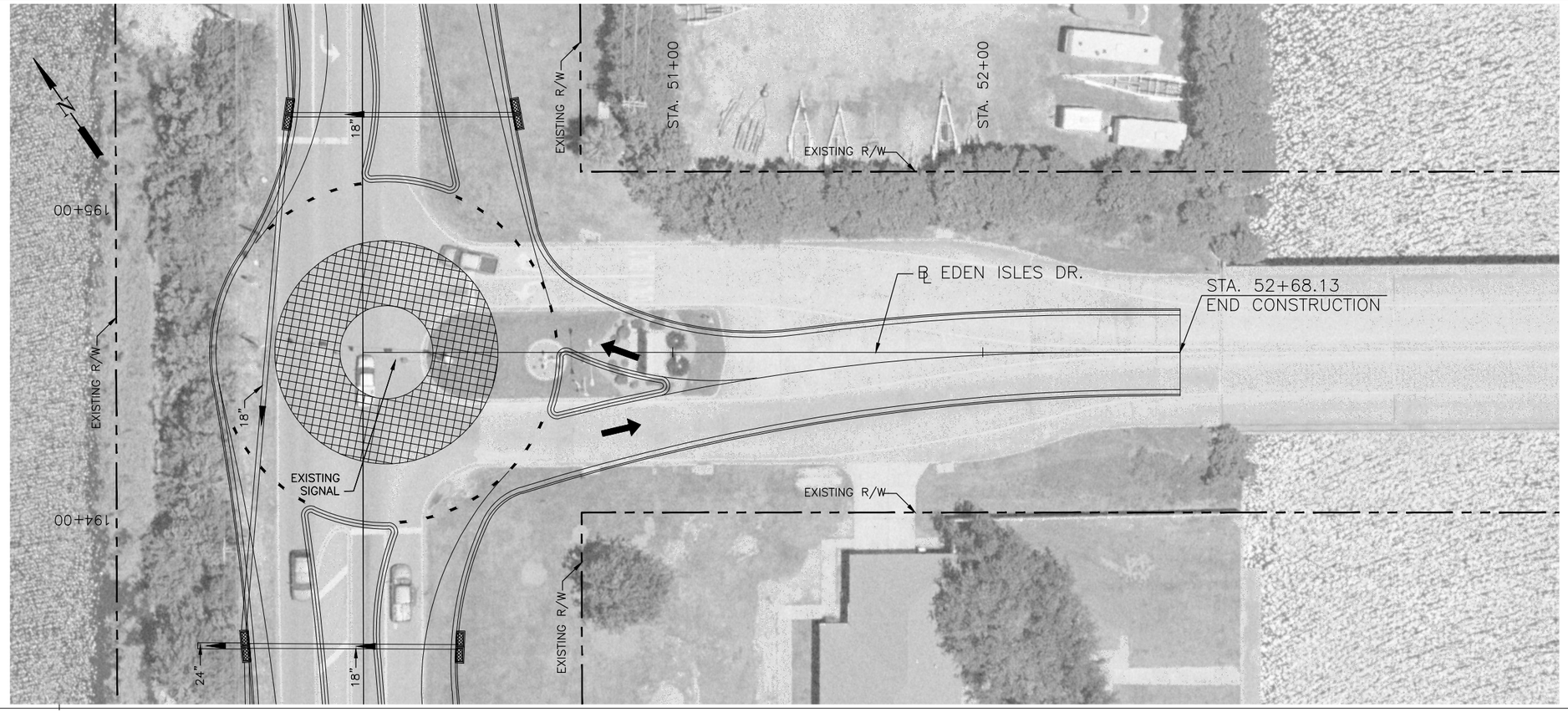

SCALE: 1"=20' HORIZONTAL
1"=2' VERTICAL

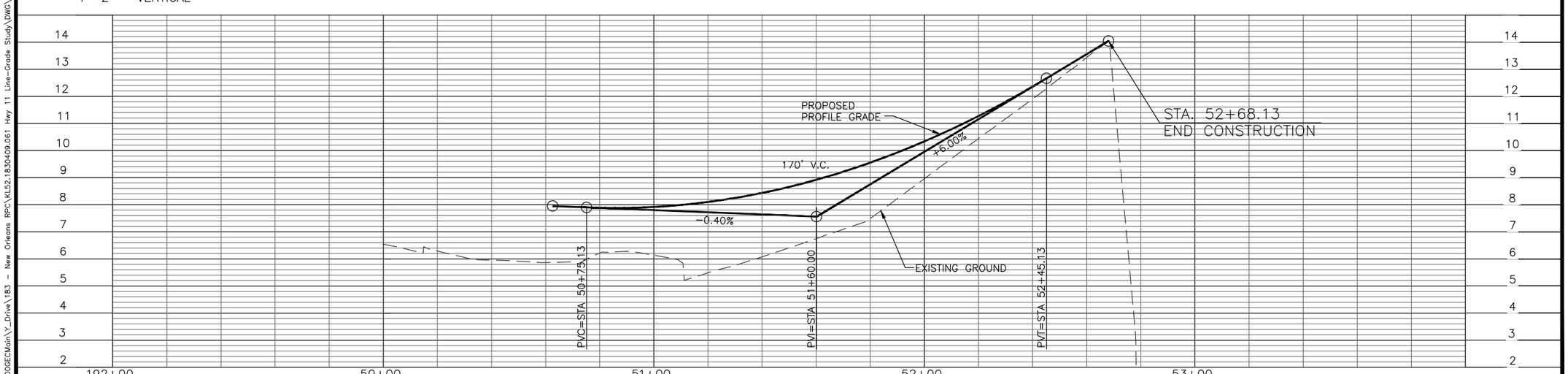

ALTERNATE 1

PLAN AND PROFILE

STA. 50+00 TO 52+68.13

US HWY. 11 WIDENING
ENVIRONMENTAL ASSESSMENT
WITH LINE AND GRADE
ST. TAMMANY PARISH
STATE PROJECT NO. 700-52-0196
FEDERAL AID PROJECT NO. DE-5208(508)
RPC CONTRACT NO. US11-EA

FIGURE 1-20b
EDEN ISLES DRIVE
PREFERRED (ROUNDABOUT)
ALTERNATIVE

J:\00GECMain\Y_Drive\183 - New Orleans RPC\KL52.18304090.061 Hwy 11 Line-Grade Study\DWG\Alternate 1\Alt_1_20a.dwg Feb 19, 2016 - 11:00am

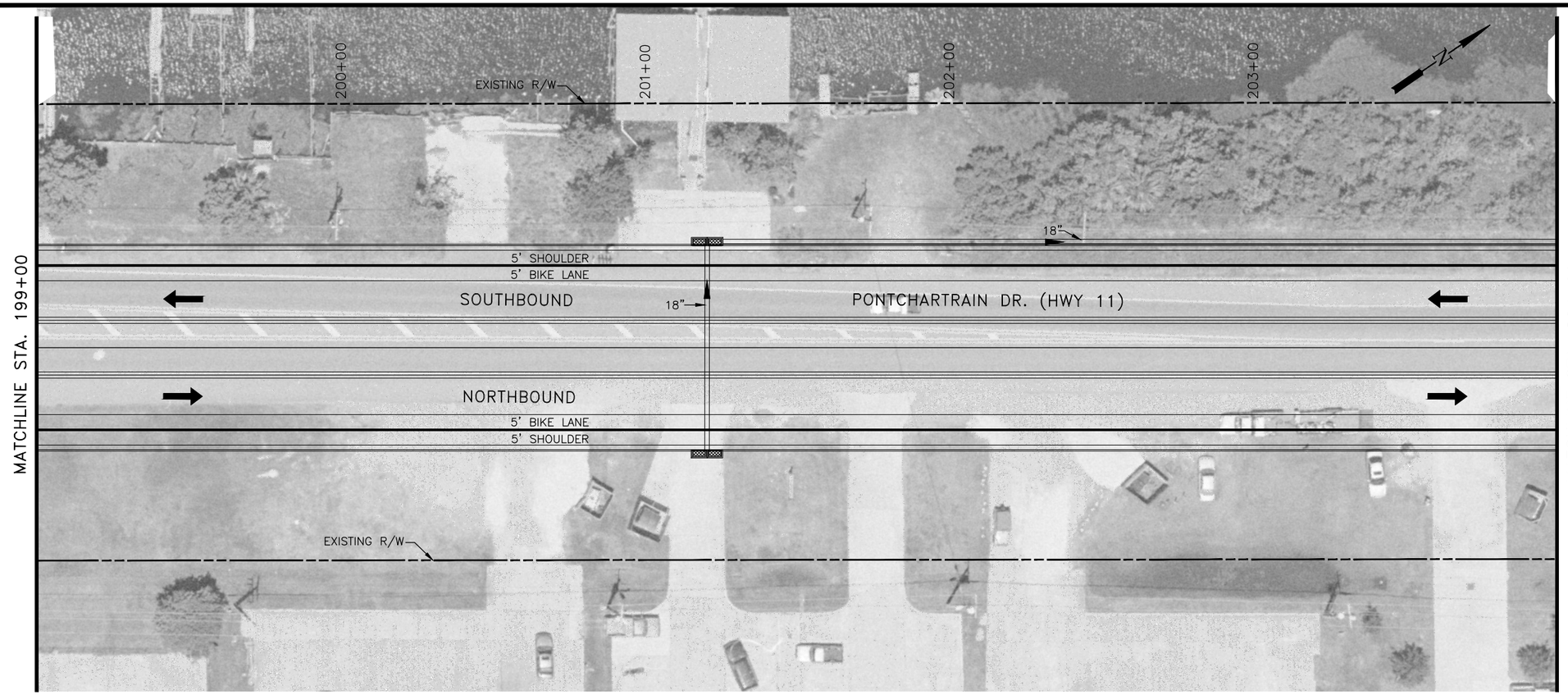

SCALE: 1"=20' HORIZONTAL
1"=2' VERTICAL

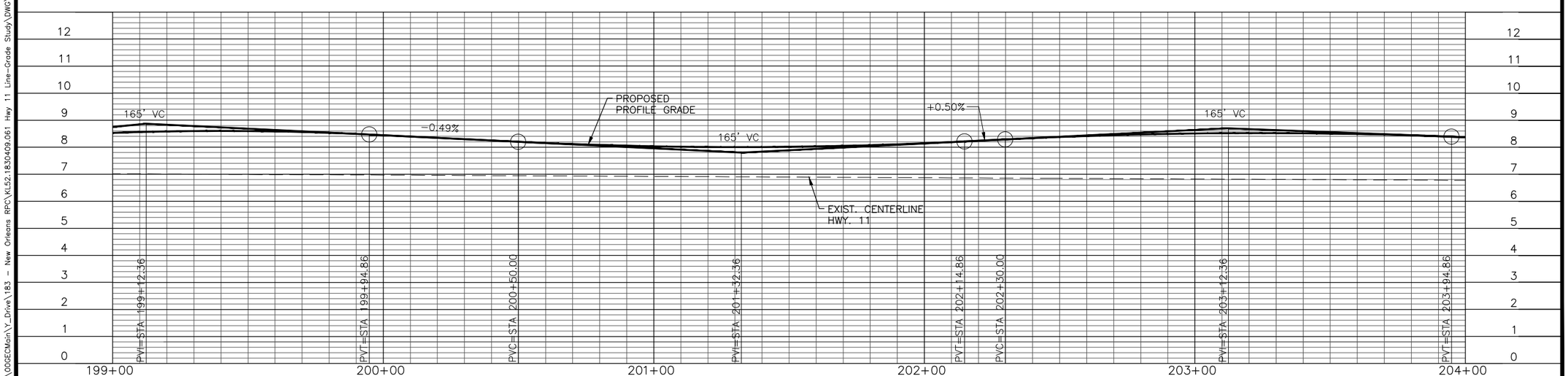

ALTERNATE 1

PLAN AND PROFILE

STA. 199+00 TO 204+00

US HWY. 11 WIDENING
ENVIRONMENTAL ASSESSMENT
WITH LINE AND GRADE
ST. TAMMANY PARISH
STATE PROJECT NO. 700-52-0196
FEDERAL AID PROJECT NO. DE-5208(508)
RPC CONTRACT NO. US11-EA

FIGURE 1-21

J:\00GECMain\Y_Drive\183 - New Orleans RPC\KLS2.1830409.061 Hwy 11 Line-Grade Study\DWG\Alternate 1\Alt_1_pp-2.dwg Jan 21, 2016 - 10:33am



SCALE: 1"=20' HORIZONTAL
1"=2' VERTICAL

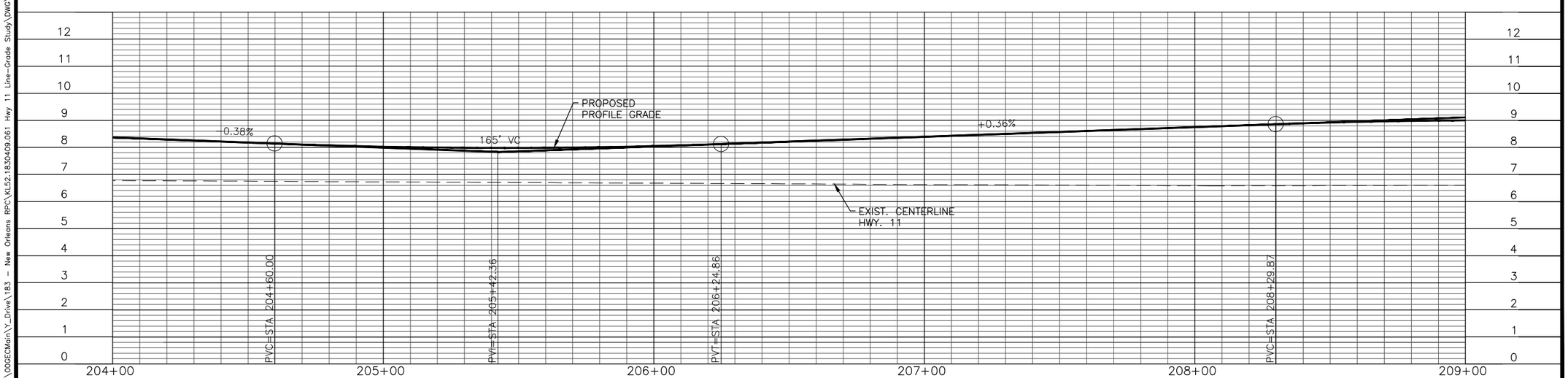

ALTERNATE 1

PLAN AND PROFILE

STA. 204+00 TO 209+00

US HWY. 11 WIDENING
ENVIRONMENTAL ASSESSMENT
WITH LINE AND GRADE
ST. TAMMANY PARISH
STATE PROJECT NO. 700-52-0196
FEDERAL AID PROJECT NO. DE-5208(508)
RPC CONTRACT NO. US11-EA

FIGURE 1-22

J:\00GECMain\Y_Drive\183 - New Orleans RPC\KLS2.1830409.061 Hwy 11 Line-Grade Study\DWG\Alternate 1\Alt_1_pp-2.dwg Jan 21, 2016 - 10:33am

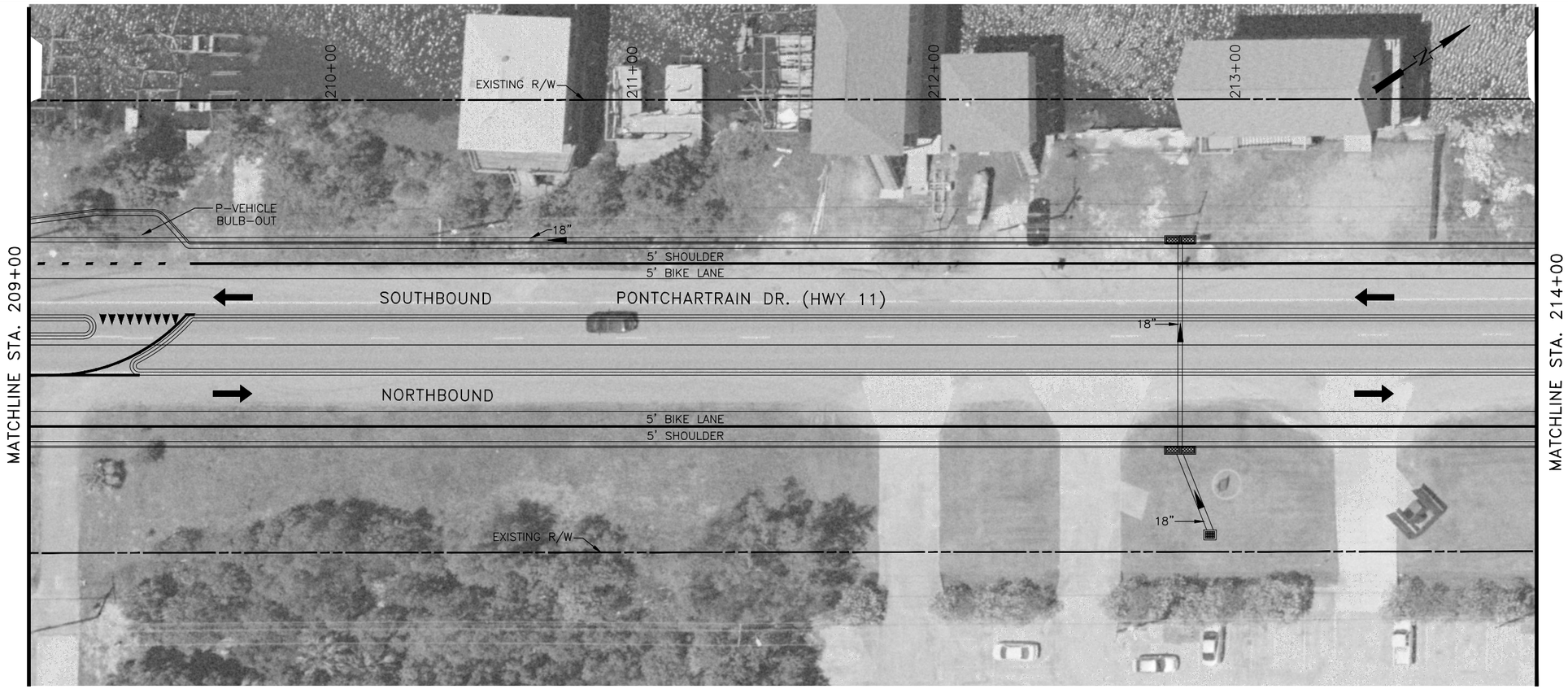

SCALE: 1"=20' HORIZONTAL
1"=2' VERTICAL

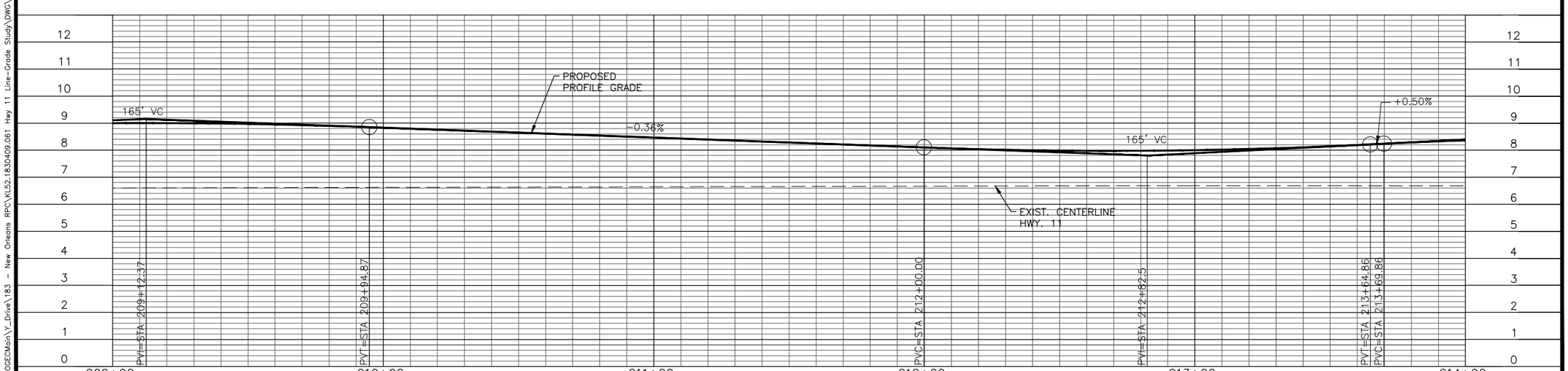

ALTERNATE 1

PLAN AND PROFILE

STA. 209+00 TO 214+00

US HWY. 11 WIDENING
ENVIRONMENTAL ASSESSMENT
WITH LINE AND GRADE
ST. TAMMANY PARISH
STATE PROJECT NO. 700-52-0196
FEDERAL AID PROJECT NO. DE-5208(508)
RPC CONTRACT NO. US11-EA

FIGURE 1-23

J:\00GECMain\Y_Drive\183 - New Orleans RPC\KLS2.1830409.061 Hwy 11 Line-Grade Study\DWG\Alternate 1\Alt_1_pp-2.dwg Jan 21, 2016 - 10:35am



SCALE: 1"=20' HORIZONTAL
1"=2' VERTICAL

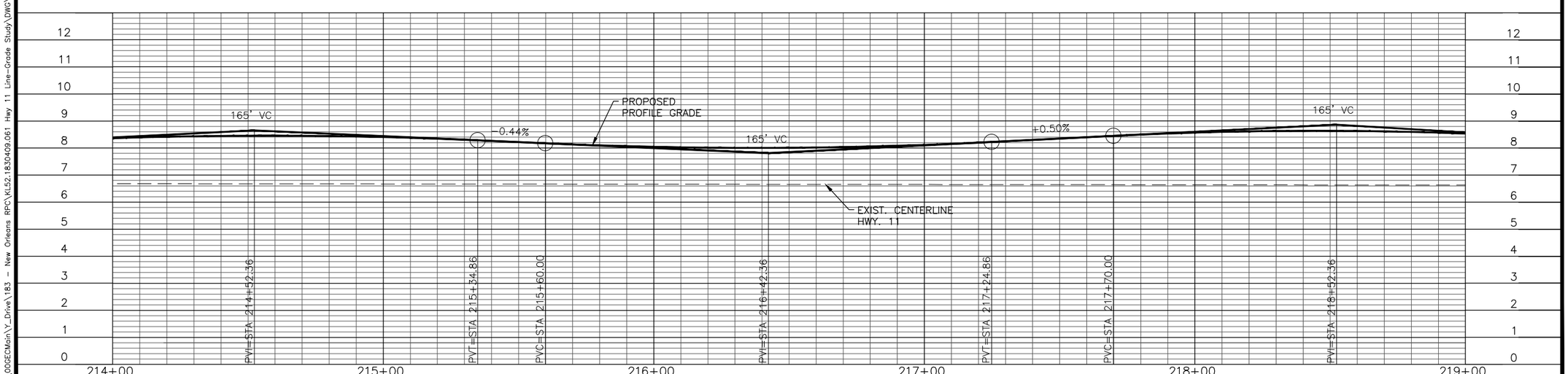

ALTERNATE 1

PLAN AND PROFILE

STA. 214+00 TO 219+00

US HWY. 11 WIDENING
ENVIRONMENTAL ASSESSMENT
WITH LINE AND GRADE
ST. TAMMANY PARISH
STATE PROJECT NO. 700-52-0196
FEDERAL AID PROJECT NO. DE-5208(508)
RPC CONTRACT NO. US11-EA

FIGURE 1-24

J:\GOGECMain\Y_Drive\183 - New Orleans RPC\KL52.1830409.061 Hwy 11 Line-Grade Study\DWG\Alternate 1\Alt_1_pp-2.dwg Jan 21, 2016 - 10:36am

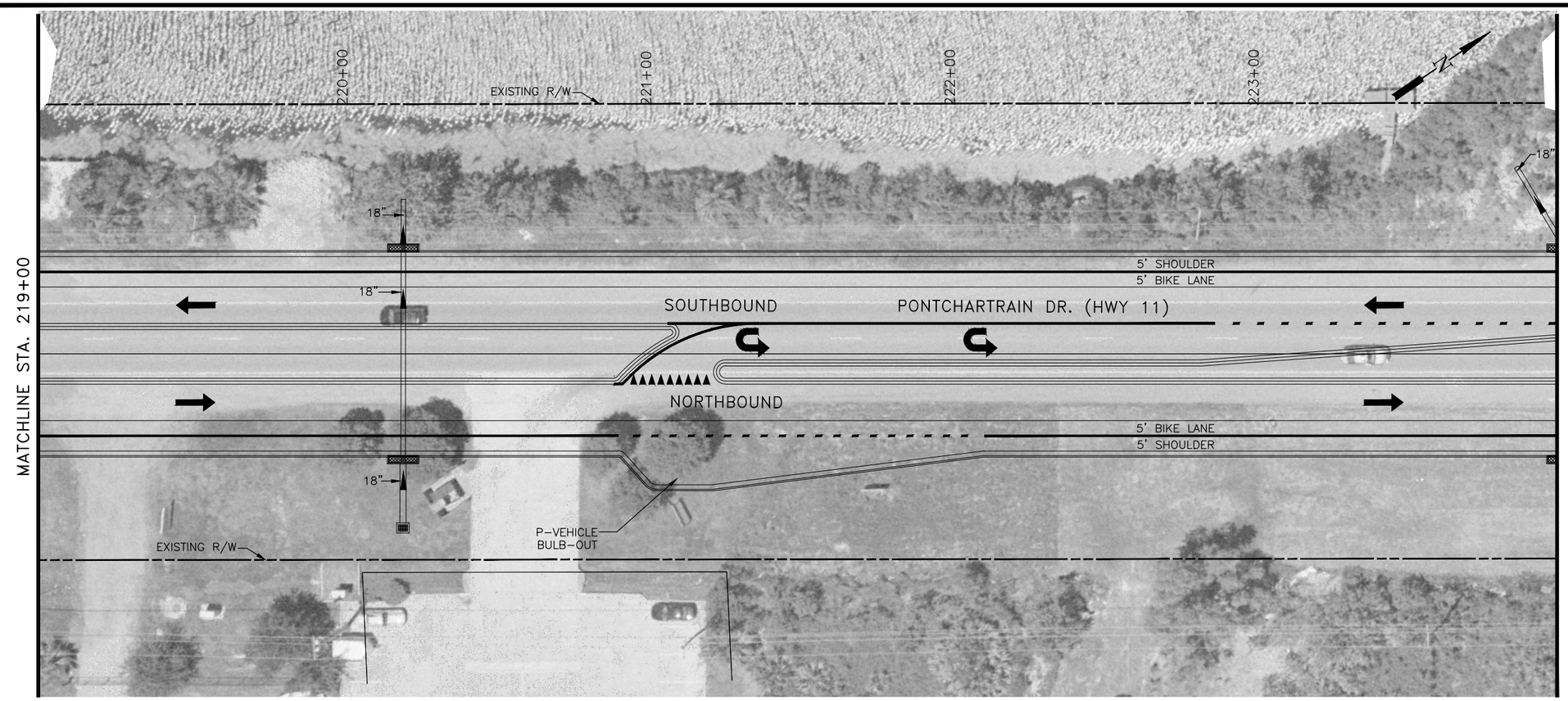

SCALE: 1"=20' HORIZONTAL
1"=2' VERTICAL

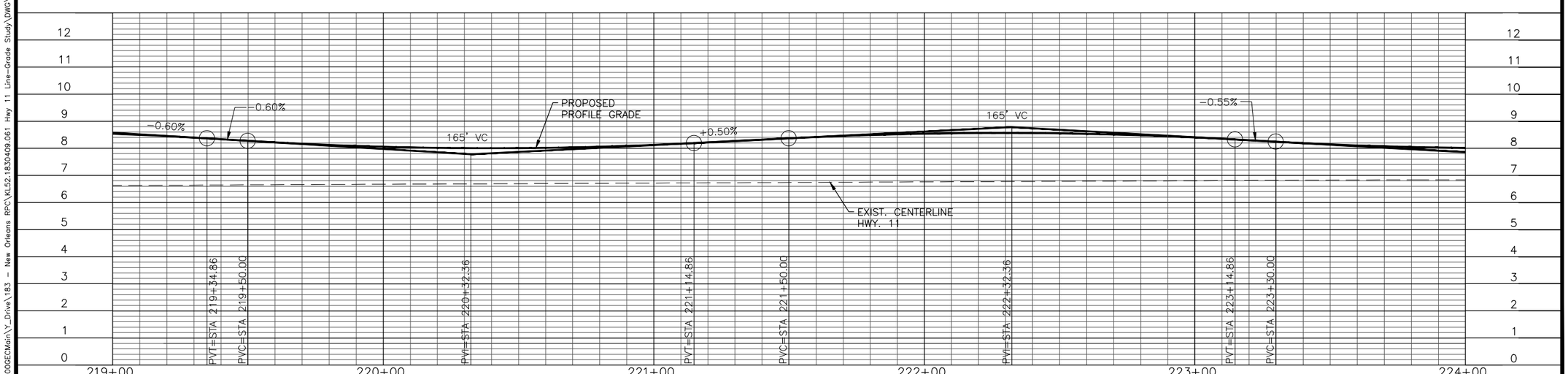

ALTERNATE 1

PLAN AND PROFILE

STA. 219+00 TO 224+00

US HWY. 11 WIDENING
ENVIRONMENTAL ASSESSMENT
WITH LINE AND GRADE
ST. TAMMANY PARISH
STATE PROJECT NO. 700-52-0196
FEDERAL AID PROJECT NO. DE-5208(508)
RPC CONTRACT NO. US11-EA

FIGURE 1-25

J:\00GECMain\Y_Drive\183 - New Orleans RPC\KL52.18304.09.061 Hwy 11 Line-Grade Study\DWG\Alternate 1\Alt_1_pp-2.dwg Jan 21, 2016 - 10:39am

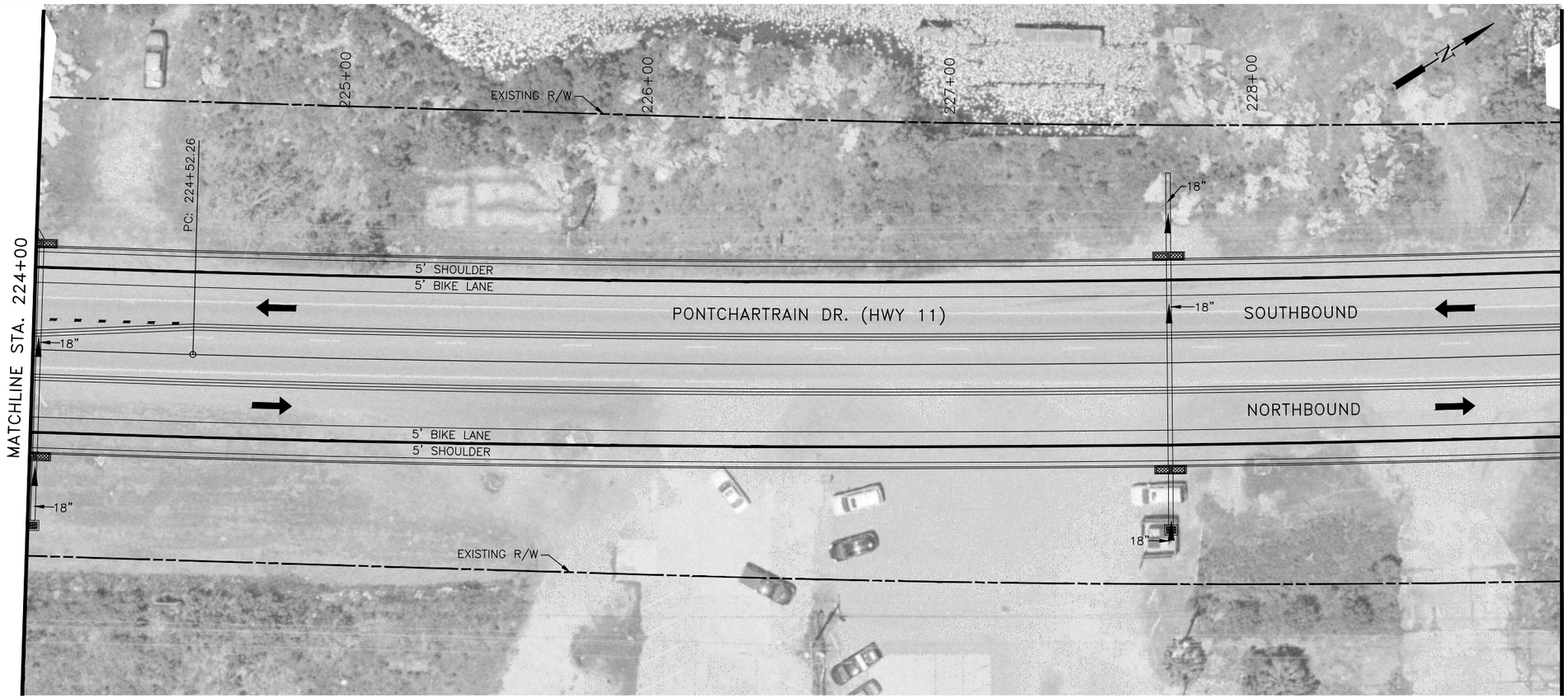

SCALE: 1"=20' HORIZONTAL
1"=2' VERTICAL

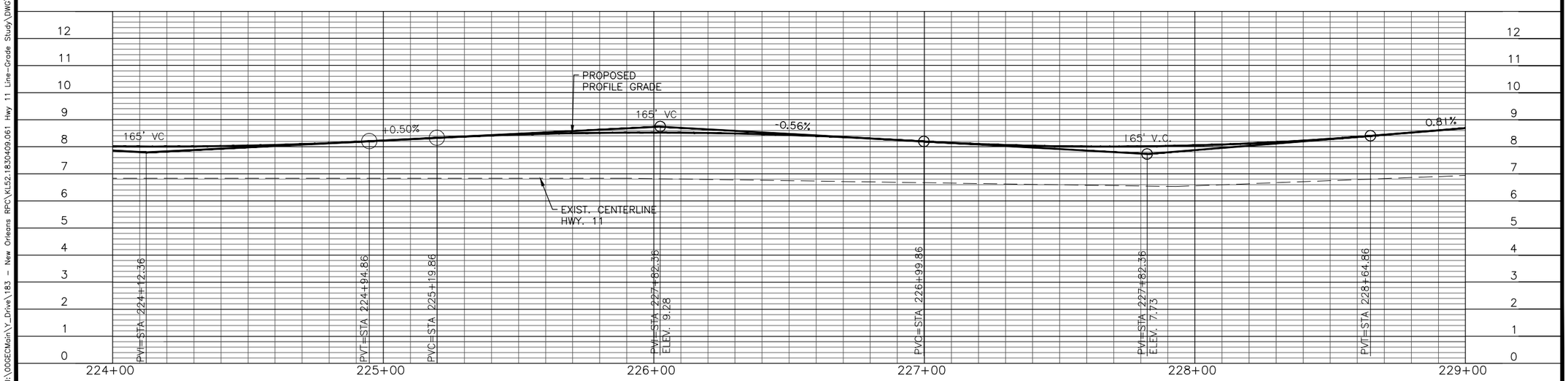

ALTERNATE 1

PLAN AND PROFILE

STA. 224+00 TO 229+00

US HWY. 11 WIDENING
ENVIRONMENTAL ASSESSMENT
WITH LINE AND GRADE
ST. TAMMANY PARISH
STATE PROJECT NO. 700-52-0196
FEDERAL AID PROJECT NO. DE-5208(508)
RPC CONTRACT NO. US11-EA

FIGURE 1-26

J:\00GECMain\Y_Drive\183 - New Orleans RPC\KL52.1830409.061 Hwy 11 Line-Grade Study\DWG\Alternate 1\Alt_1_pp-2.dwg Jan 21, 2016 - 10:42am

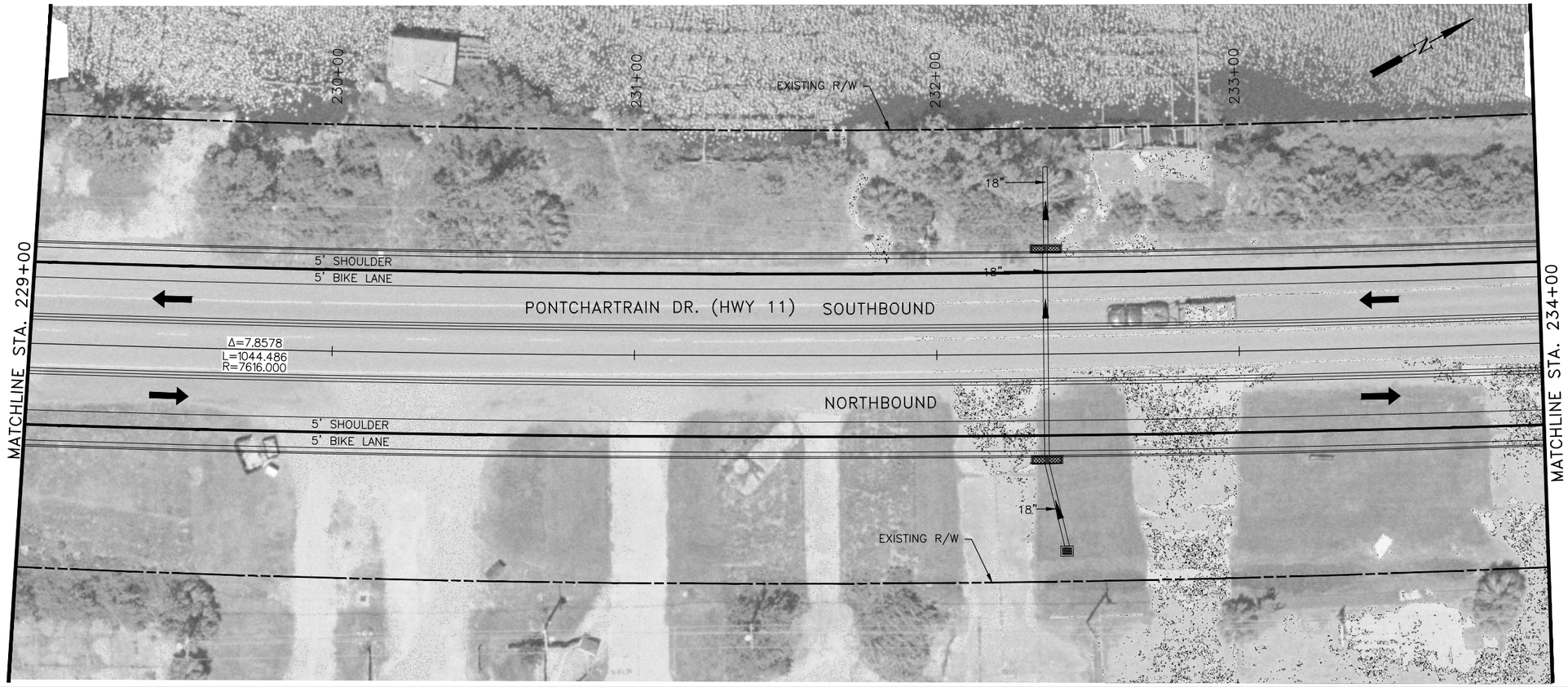

SCALE: 1"=20' HORIZONTAL
1"=2' VERTICAL

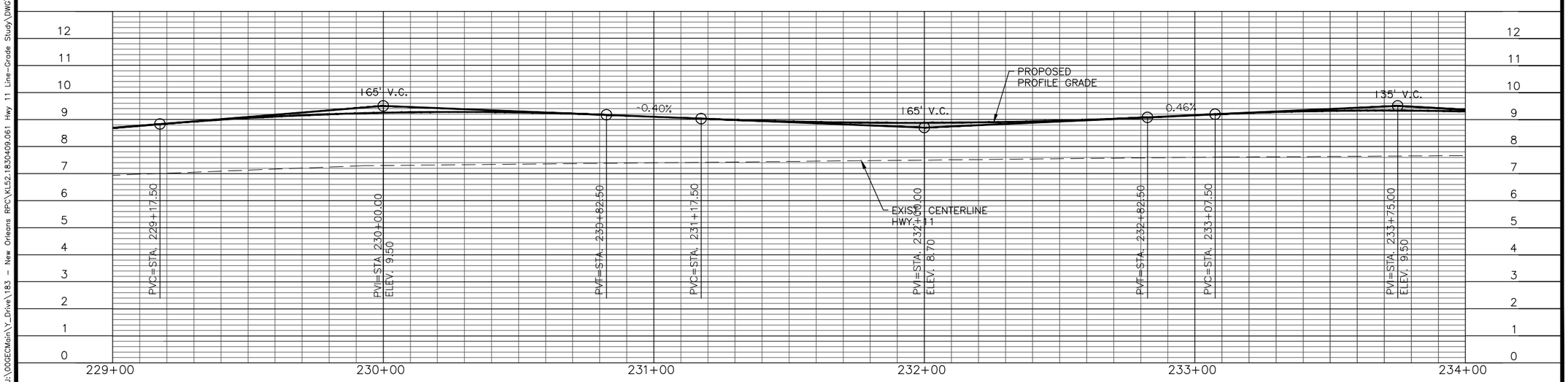

ALTERNATE 1

PLAN AND PROFILE

STA. 229+00 TO 234+00

US HWY. 11 WIDENING
ENVIRONMENTAL ASSESSMENT
WITH LINE AND GRADE
ST. TAMMANY PARISH
STATE PROJECT NO. 700-52-0196
FEDERAL AID PROJECT NO. DE-5208(508)
RPC CONTRACT NO. US11-EA

FIGURE 1-27

J:\OOGECMain\Y_Drive\183 - New Orleans RPC\KL52.18304.061 Hwy 11 Line-Grade Study\DWG\Alternate 1\Alt_1_pp-2.dwg Jan 21, 2016 - 2:33pm

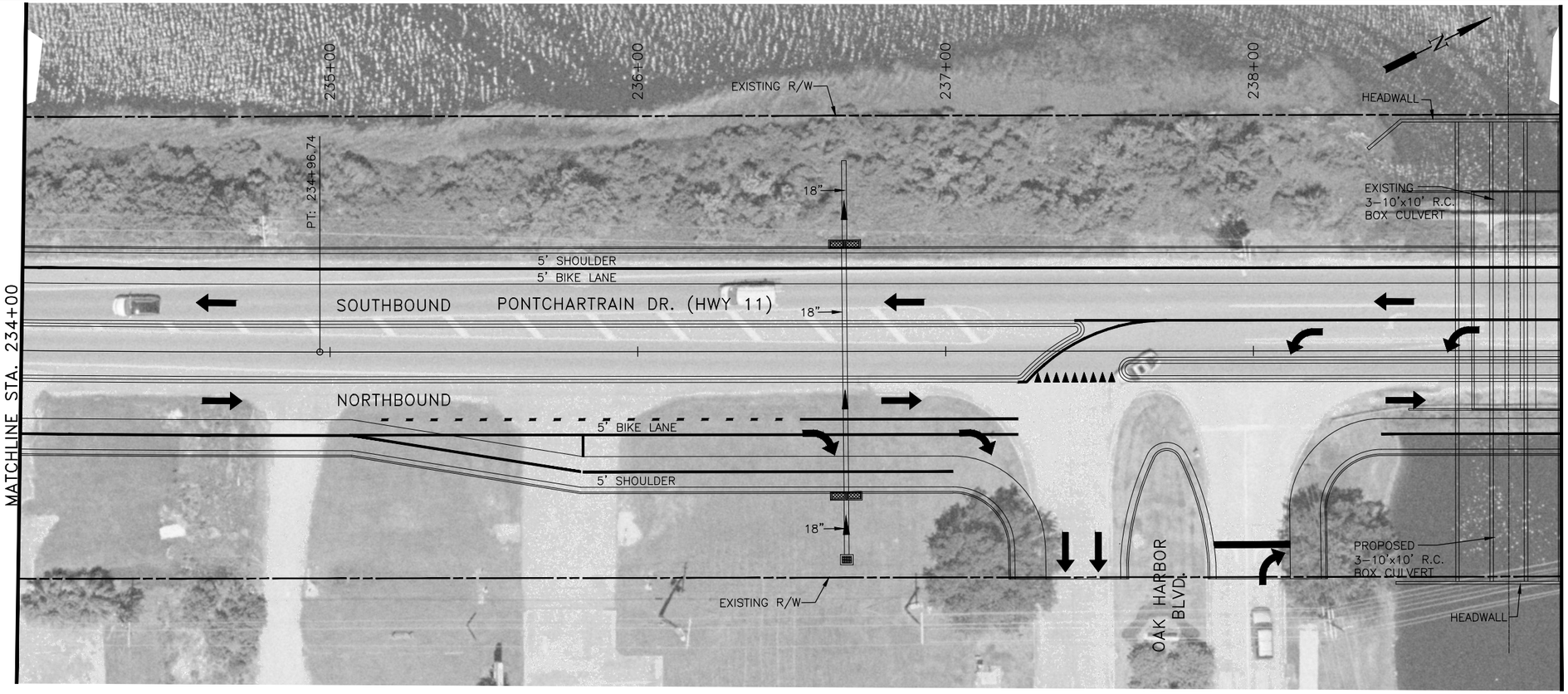

SCALE: 1"=20' HORIZONTAL
1"=2' VERTICAL

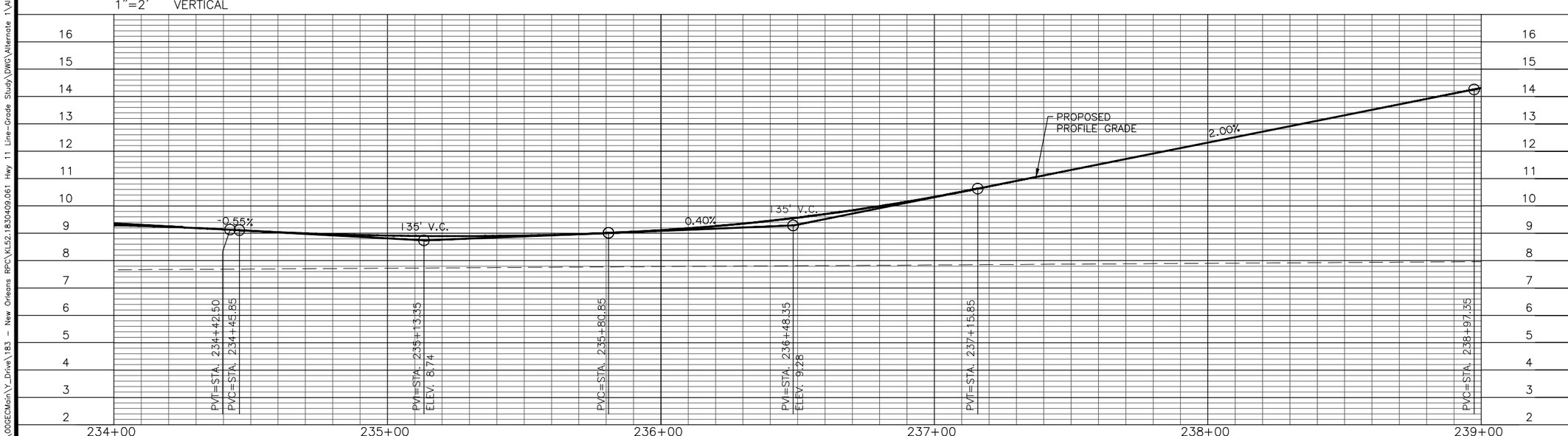

ALTERNATE 1

PLAN AND PROFILE

STA. 234+00 TO 239+00

US HWY. 11 WIDENING
ENVIRONMENTAL ASSESSMENT
WITH LINE AND GRADE
ST. TAMMANY PARISH
STATE PROJECT NO. 700-52-0196
FEDERAL AID PROJECT NO. DE-5208(508)
RPC CONTRACT NO. US11-EA

FIGURE 1-28

J:\DOGECMain\Y_Drive\183 - New Orleans RPC\KL52.18030409.061 Hwy 11 Line-Grade Study\DWG\Alternate 1\Alt_1_pp-2.dwg Jan 21, 2016 - 2:57pm

ALTERNATE 1

PROFILE
(WITH BOX CULVERT)

STA. 235+00 TO 240+00

US HWY. 11 WIDENING
ENVIRONMENTAL ASSESSMENT
WITH LINE AND GRADE
ST. TAMMANY PARISH
STATE PROJECT NO. 700-52-0196
FEDERAL AID PROJECT NO. DE-5208(508)
RPC CONTRACT NO. US11-EA

FIGURE 1-28a

J:\00GECMain\Y_Drive\183 - New Orleans RPC\KL52.1830409.061 Hwy 11 Line-Grade Study\DWG\Alternate 1\p-p-2.dwg Jan 21, 2016 - 10:55am

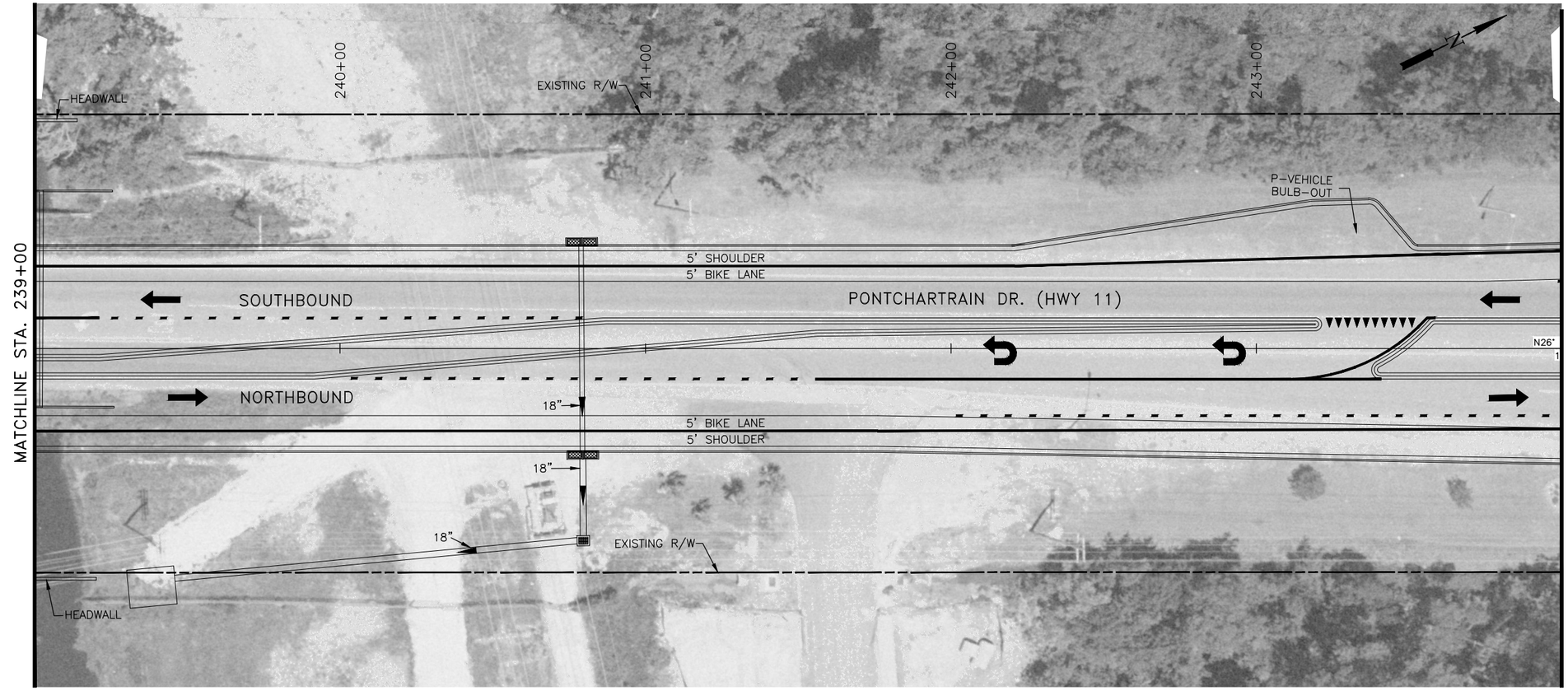

SCALE: 1"=20' HORIZONTAL
1"=2' VERTICAL

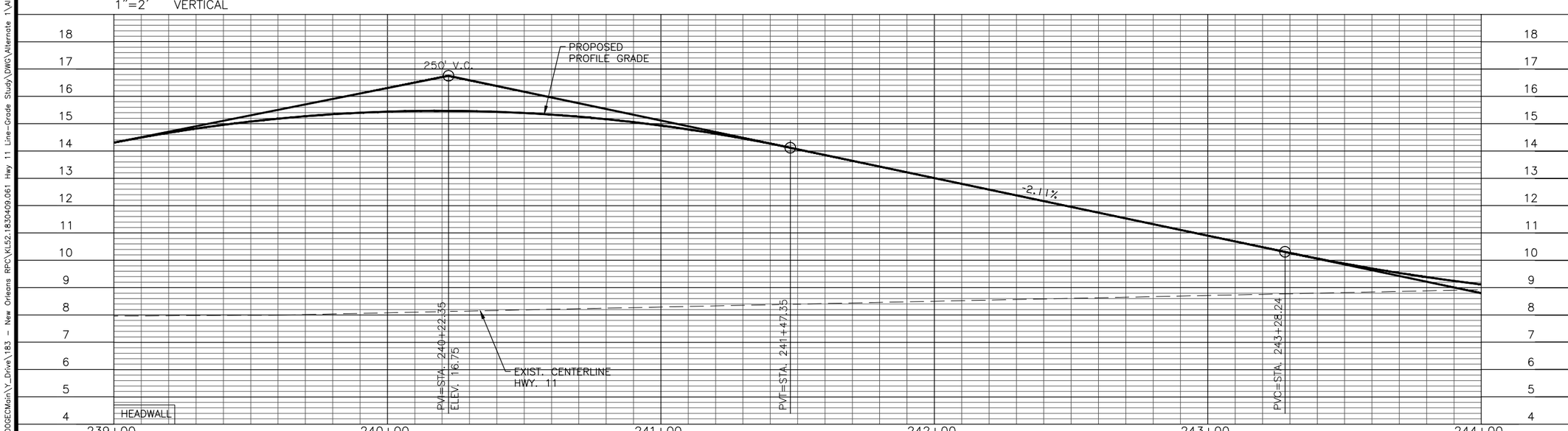

ALTERNATE 1

PLAN AND PROFILE

STA. 239+00 TO 244+00

US HWY. 11 WIDENING
ENVIRONMENTAL ASSESSMENT
WITH LINE AND GRADE
ST. TAMMANY PARISH
STATE PROJECT NO. 700-52-0196
FEDERAL AID PROJECT NO. DE-5208(508)
RPC CONTRACT NO. US11-EA

FIGURE 1-29

J:\GOGECMain\Y_Drive\183 - New Orleans RPC\KL52.18304.09.061 Hwy 11 Line-Grade Study\DWG\Alternate 1\Alt_1_pp-2.dwg Jan 21, 2016 - 2:59pm

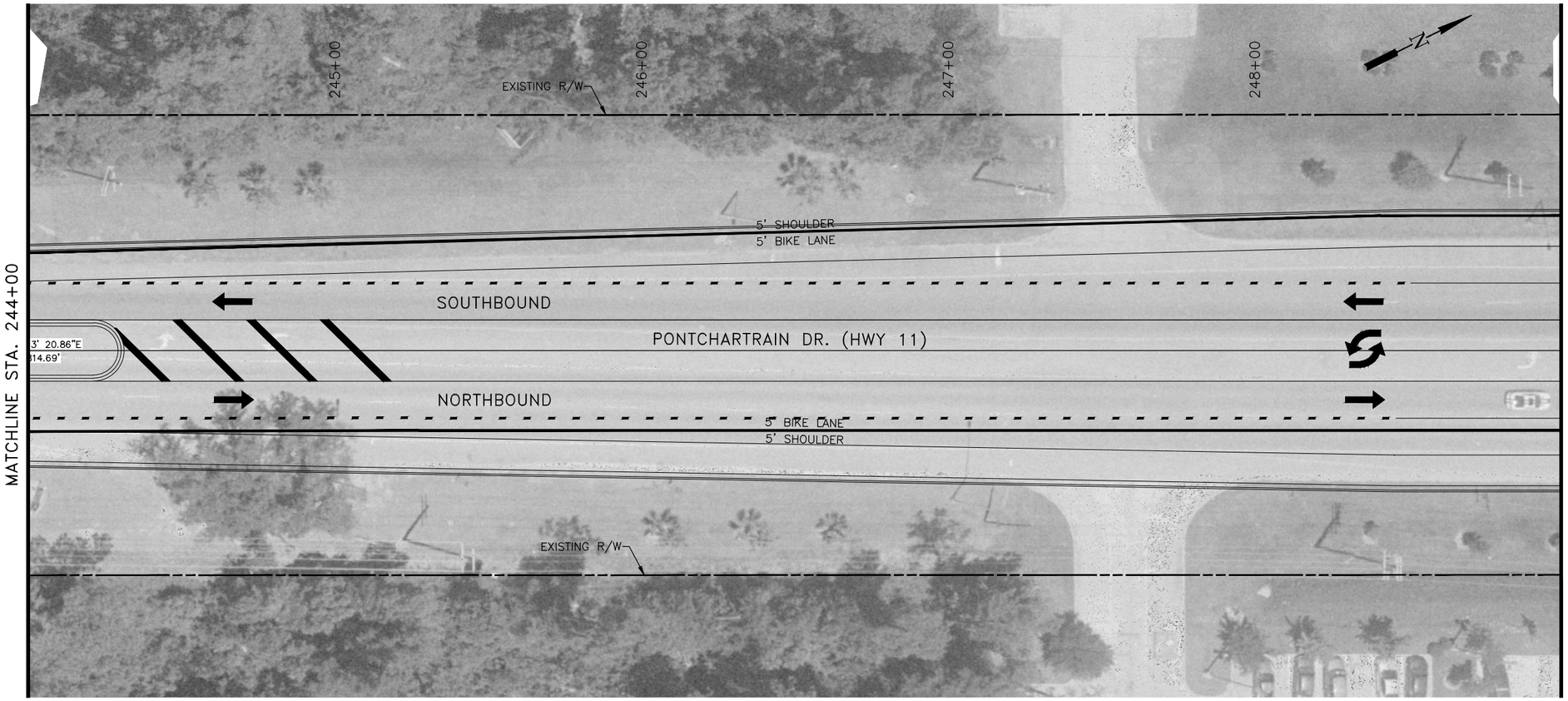

SCALE: 1"=20' HORIZONTAL
1"=2' VERTICAL

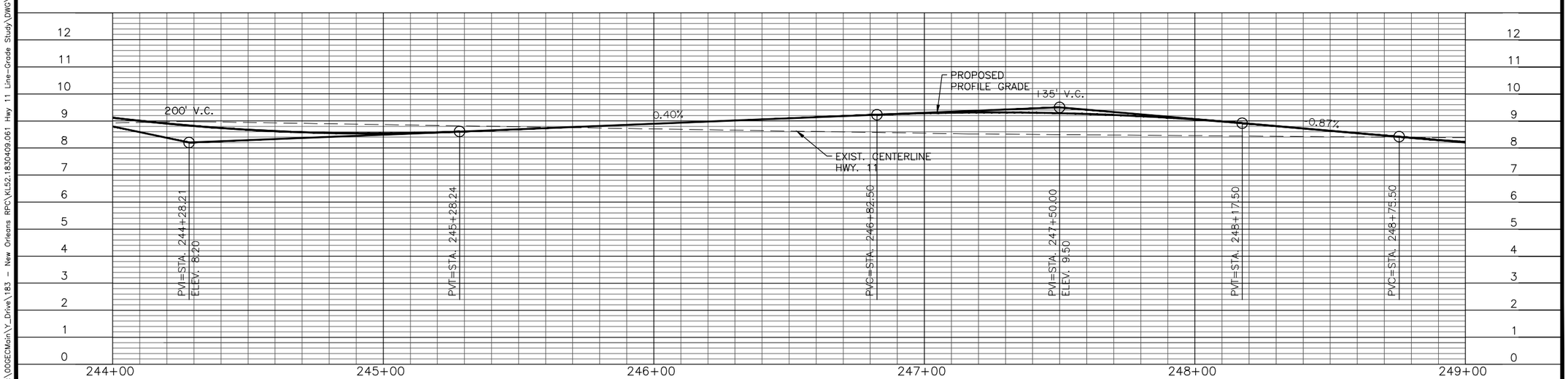

ALTERNATE 1

PLAN AND PROFILE

STA. 244+00 TO 249+00

US HWY. 11 WIDENING
ENVIRONMENTAL ASSESSMENT
WITH LINE AND GRADE
ST. TAMMANY PARISH
STATE PROJECT NO. 700-52-0196
FEDERAL AID PROJECT NO. DE-5208(508)
RPC CONTRACT NO. US11-EA

FIGURE 1-30

J:\00GECMain\Y_Drive\183 - New Orleans RPC\KL52.1830409.061 Hwy 11 Line-Grade Study\DWG\Alternate 1\Alt_1_pp-2.dwg Jan 21, 2016 - 10:56am



SCALE: 1"=20' HORIZONTAL
1"=2' VERTICAL

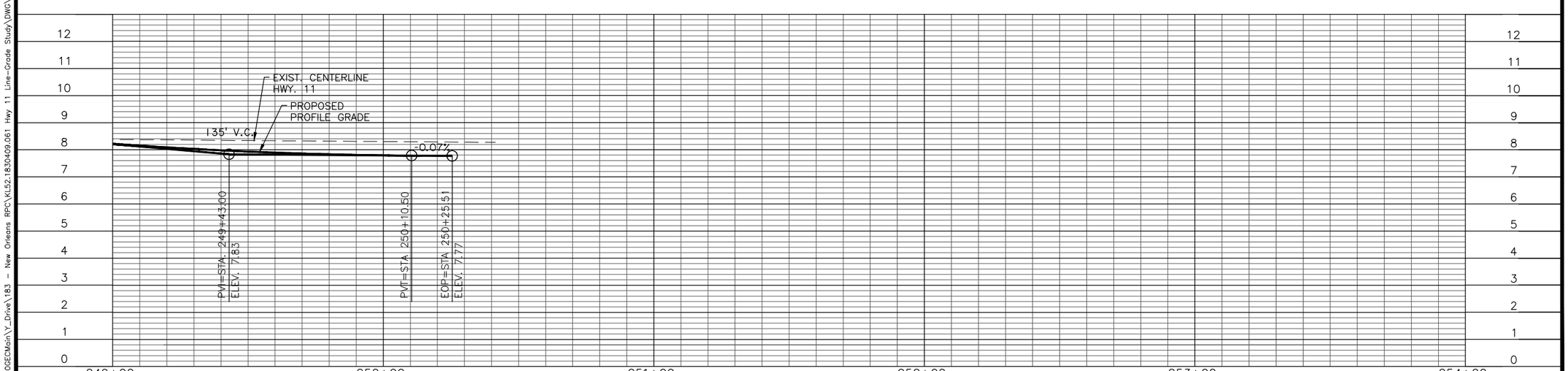

ALTERNATE 1

PLAN AND PROFILE

STA. 249+00 TO 253+11

US HWY. 11 WIDENING
ENVIRONMENTAL ASSESSMENT
WITH LINE AND GRADE
ST. TAMMANY PARISH
STATE PROJECT NO. 700-52-0196
FEDERAL AID PROJECT NO. DE-5208(508)
RPC CONTRACT NO. US11-EA

FIGURE 1-31

J:\DOGEMain\Y_Drive\183 - New Orleans RPC\KLS2.1830409.061 Hwy 11 Line-Grade Study\DWG\Alternate 1\Alt_1_pp-2.dwg Jan 21, 2016 - 11:01am



MATCHLINE STA. 249+25

SCALE: 1"=20' HORIZONTAL
1"=2' VERTICAL

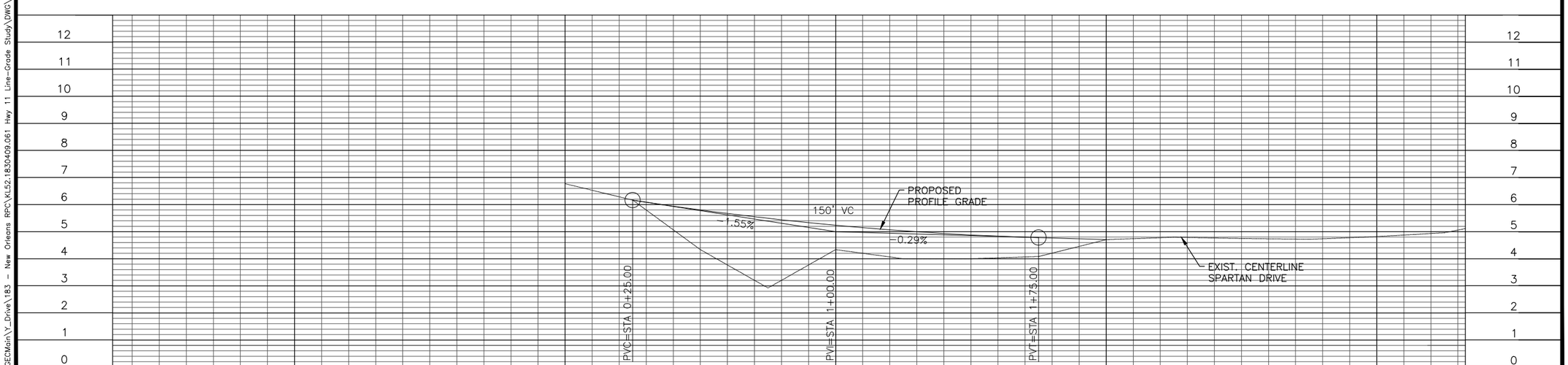

FIGURE A32

PLAN AND PROFILE

STA. 0+00 TO 1+99
SPARTAN DRIVE

US HWY. 11 WIDENING
ENVIRONMENTAL ASSESSMENT
WITH LINE AND GRADE
ST. TAMMANY PARISH
STATE PROJECT NO. 700-52-0196
FEDERAL AID PROJECT NO. DE-5208(508)
RPC CONTRACT NO. US11-EA

FIGURE 1-32

J:\00GECMain\Y_Drive\183 - New Orleans RPC\KL52.1830409.061 Hwy 11 Line-Grade Study\DWG\Alternate 1\Alt_1_pp-2.dwg Jan 21, 2016 - 11:03am