Alternative Exhibits

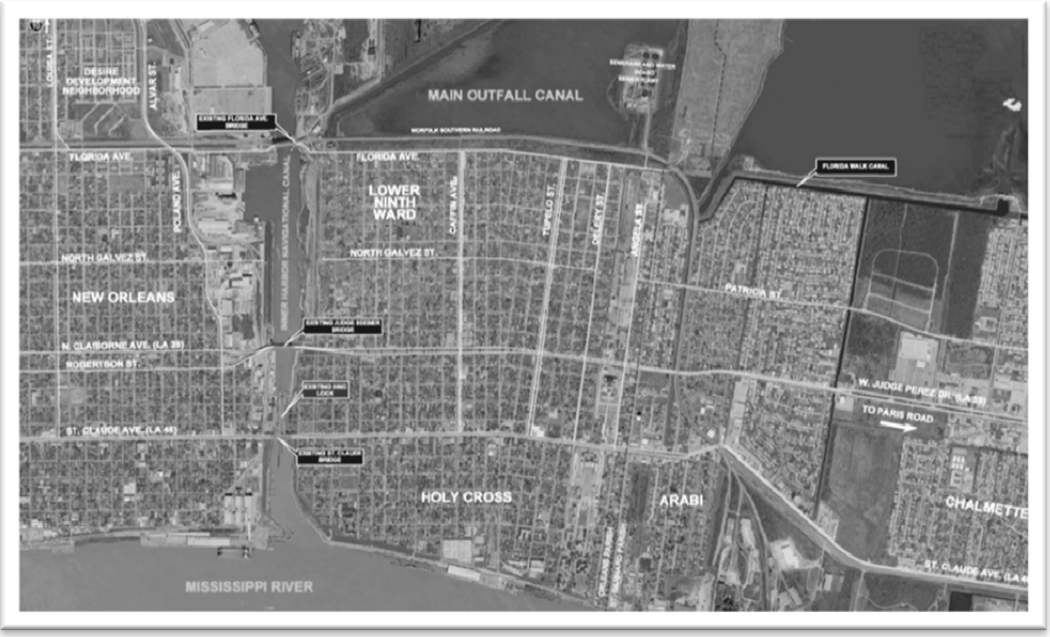

Florida Avenue

Feasibility Study

Stage 0 Feasibility Study

State Project No: H.005720

Prepared For:
LADOTD

Buchart Horn, Inc.
18163 E. Petroleum Drive, Suite A
Baton Rouge, LA 70809
(225) 755-2120

www.bh-ba.com

1201 Capital Access Road
Baton Rouge, LA 70802

MAY 2013

Subject: Items to be addressed in the subsequent Planning/Environmental Stage of this Study

The following action items list is based on comments received from LADOTD in regards to the DRAFT Stage 0 Feasibility Study submitted on March 14, 2013. These items are to be further evaluated and/or addressed in the subsequent stages of the study to reflect the recommendations provided by the listed LADOTD section.

From the Design Development Section:

- The intersection of Elysian Fields and Florida Avenue is very close to I-610 and it should be evaluated for proper weave lengths. Also the signalization of this intersection should be considered.
- The Florida Avenue/Elysian Fields elevated intersection should be evaluated for exclusive turn lanes and median widths to serve the traffic needs of both trucks and passenger vehicles.
- The Florida Avenue East and Paris Road intersection should be evaluated to identify the optimum intersection configuration based on traffic demand and operation.

From LADOTD Road Design Section:

- The portions of at-grade roadway with single 12' lanes in each direction should reflect the recommendations specified in the 2011 AASHTO Green Book on page 3-101.
- All single lane ramps and roadways should be re-evaluated in each alternative for the recommended 17' minimum travel way.

From LADOTD Bridge Section:

- In this study, research was conducted to identify any previously built bascule bridges with a 300' horizontal clear width. As none were found, a bascule alternative was not evaluated. Further research should be conducted to identify the best type of moveable bridge for this location.
- The high level moveable was found to have a 10 mph reduction in speed for trucks. Other reductions in truck speed should be evaluated in the next stage when a traffic study is complete and the vertical grades are finalized.

LOUISIANA DEPARTMENT OF TRANSPORTATION AND DEVELOPMENT
Design Standard for Urban Arterial Roads (UA-1)

ITEM NO.	DESIGN ITEM	URBAN
		UA-1
1	Design Speed (mph)	40
2	Level of Service	C
3	Number of Travel Lanes (minimum)	2 (min) – 4(typ)
4	Width of Travel Lanes (ft)	12
5	Width of Shoulders (ft) [1]	
	(A) Inside (On Multilane Facilities/	N/A
	(B) Outside	8
6	Outside Shoulder Type	Paved
7	Parking Lane Width (ft)	10-12
8	Width of Median (ft)	
	(A) Depressed	N/A
	(B) Raised	6-30
	(C) Two Way Left Turn lane	11-14 typ.
Width of Sidewalk (min.) (where used) (ft) [2]		
9	(a) When offset from curb	4
	(b) When adjacent to curb	6
10	Fore slope Ratio (vertical-horizontal)	1:3(min)-1:4(des)
11	Back slope Ratio (vertical-horizontal)	1:3
12	Pavement Cross Slope (%)	2.5
13	Minimum Stopping Sight Distance (ft)	305
14	Maximum Superelevation (ft per ft)	4
15	Min. Radius (With Full Super Elev.) (ft) [3,4]	500
16	Maximum Grade (%)	7
17	Minimum Vertical Clearance (ft) [5]	16
18	Minimum Clear Zone (ft) from edge of travel lane	18[6]
19	Bridge Design Live Load[7]	AASHTO
20	Width of Bridges (min) (face to face of bridge rail at gutter line) (ft)	
	(a) Curbed Facilities (without sidewalks)	Traveled way plus 8'[8]
	(b) Shoulder Facilities	Roadway Width
21	Guardrail Required at Bridge Ends	[8]

Notes:

[1]Curb may be used in place of shoulders on UA-1 and UA-2 facilities.
[2]Sidewalks must be separated from the shoulder and should be placed as near the right of way line as possible. On high speed facilities, they should preferably be placed outside the minimum clear zone.

[4]The following radii apply at divisional islands. The radius selected must match the design speed of the road. These radii also apply to the other guidelines where divisional islands are mentioned.

[5]An additional 6 inches should be added for additional future surfacing.

[6] Applies to facilities with shoulders. Refer to the Roadside Design Guide when 1:3 fore slopes are used or for slopes flatter than 1:4.

[7] LRFD for bridge design.

[8] Refer to EDSM II.3.1.4 when sidewalks will be provided and for guardrail requirements

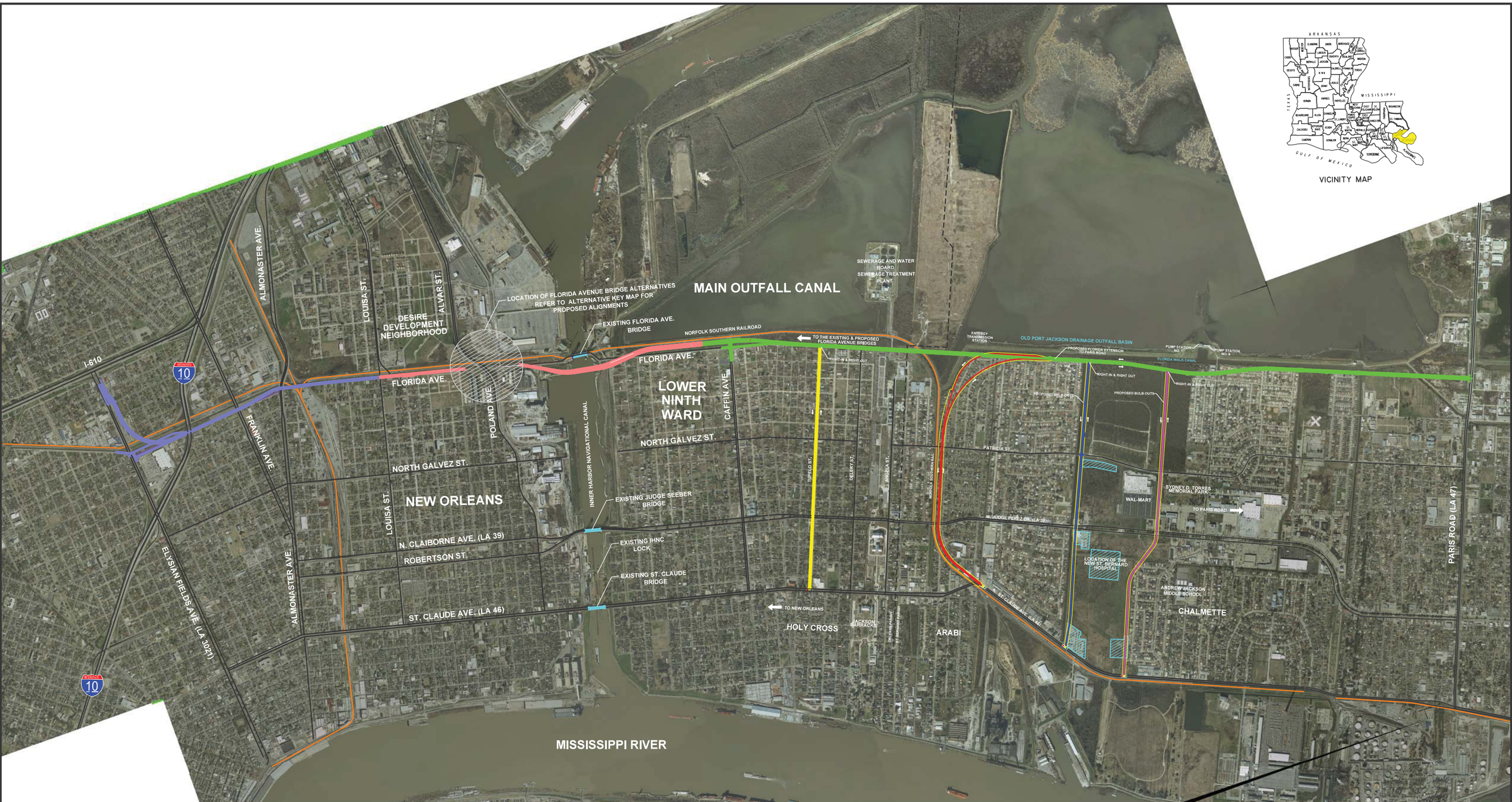

LEGEND

- N-S ALTERNATIVE 1
- N-S ALTERNATIVE 2
- N-S ALTERNATIVE 3
- MAJOR ROADS
- FLA. AVE BRIDGE ALTS.
- FIXED AND MOVABLE SPAN BRIDGE OVER IHNC
- FLORIDA AVE. FROM ELYSIAN FIELDS TO ALVAR/POLAND
- EXISTING BRIDGES OVER THE IHNC
- FLORIDA AVE. FROM CAFFIN AVE. TO PARIS ROAD
- TUPELO STREET ALTERNATIVE
- PARISH BOARDER
- RAIL
- NEW DEVELOPMENTS
- INTERSTATE

FLORIDA AVE. EXPRESSWAY ALTERNATIVES

STAGE 0 FEASIBILITY STUDY

S.P. NO. H.005720.1

ORLEANS AND ST. BERNARD PARISHES

N

NOT TO SCALE

BUCHART HORN, INC.

DEPARTMENT OF TRANSPORTATION AND DEVELOPMENT DOTD

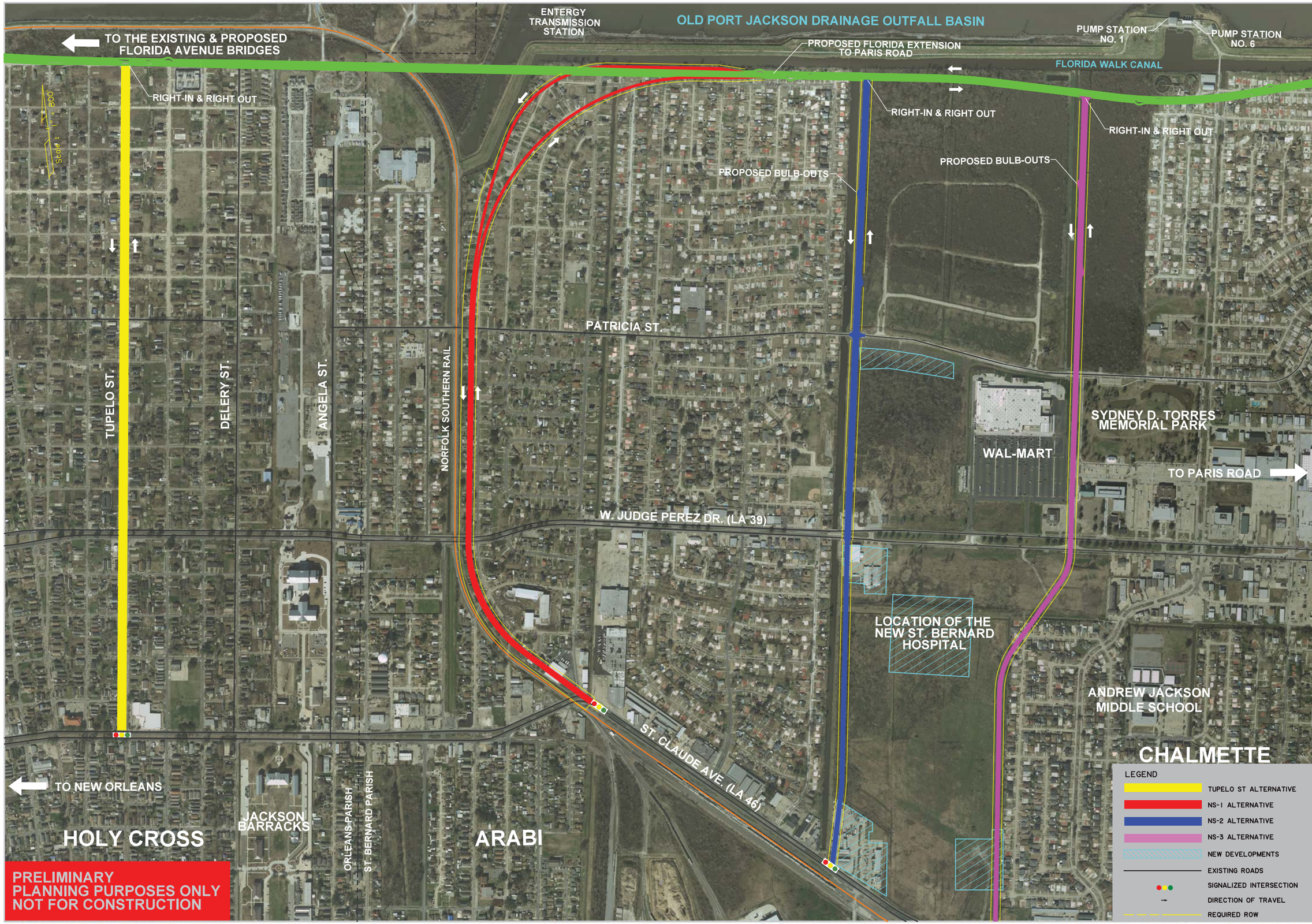

SHEET NUMBER 3

ORLEANS/ ST.BERNARD

PARISH

H.005720.1

FEDERAL PROJECT

STATE PROJECT

DESIGNED
CHECKED
DETAILED
CHECKED
DATE
SHEET

NO. DATE REVISION DESCRIPTION BY

NORTH-SOUTH ALIGNMENTS

STAGE 0 FEASIBILITY STUDY
FLORIDA AVENUE

BUCHART HORN, INC.

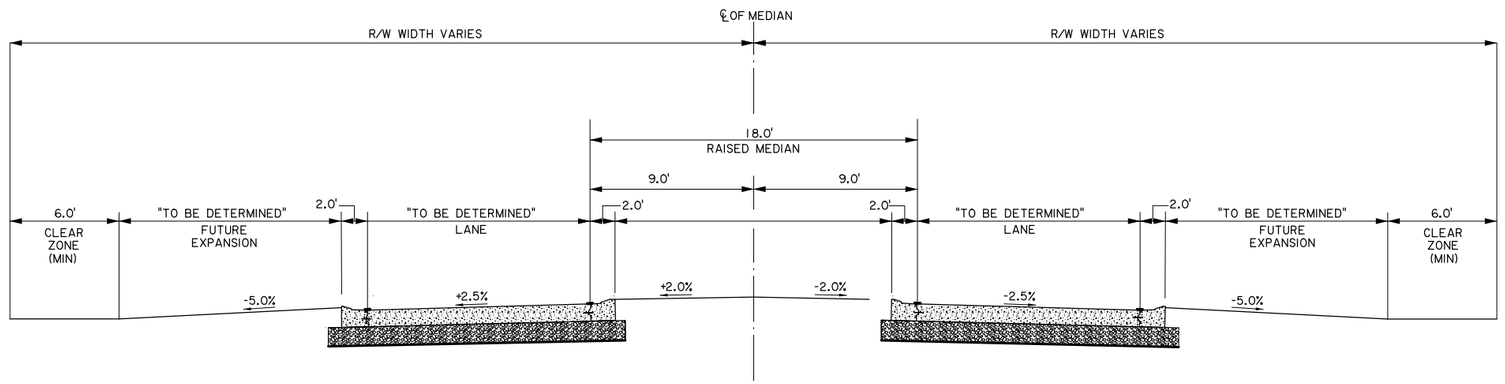

FLORIDA AVENUE

N.T.S.

(UA-1 ROADWAY CLASSIFICATION)

TYPICAL SECTION APPLIES TO THE PORTIONS OF THE
FLORIDA AVE. FROM ELYSIAN FIELDS TO ALVAR/POLAND AVE.

FLORIDA AVE. (WEST)- ELYSIAN FIELDS TO ALVAR/POLAND: STA. 520+00 - 581+20
FIXED BRIDGE ALTS. A, B AND C: STA. 581+44 - 591+00

SHEET NUMBER 4

PARISH: ORLEANS/ ST.BERNARD

FEDERAL PROJECT:

STATE PROJECT: H.005720.1

DESIGNED
CHECKED
DETAILED
CHECKED
DATE
SHEET

NO.	DATE	REVISION DESCRIPTION	BY

FLORIDA AVENUE FROM ELYSIAN FIELDS TO ALVAR/POLAND- TYPICAL SECTION

STAGE 0 FEASIBILITY STUDY
FLORIDA AVENUE

BUCHART HORN, INC.

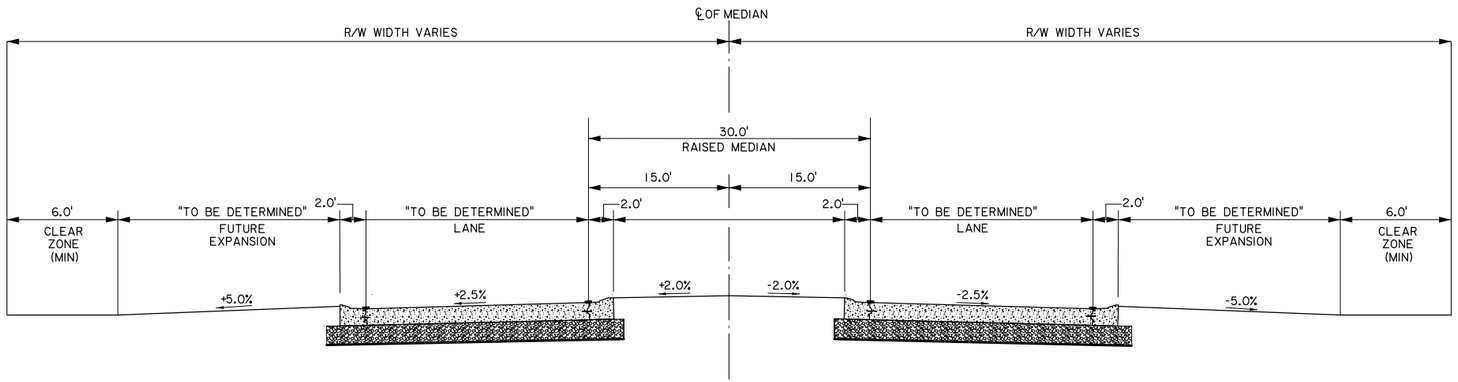

FLORIDA AVENUE

(UA-1 ROADWAY CLASSIFICATION)

N.T.S.

TYPICAL SECTION APPLIES TO THE PORTIONS OF THE FLORIDA AVE. FROM CAFFIN AVENUE TO PARIS ROAD.

FLORIDA AVE. (EAST)- CAFFIN AVE. TO PARIS ROAD: STA 2000+00 - 2160+76.14

SHEET NUMBER 5

PARISH: ORLEANS/ ST.BERNARD

FEDERAL PROJECT

STATE PROJECT: H.005720.1

DESIGNED
CHECKED
DETAILED
CHECKED
DATE
SHEET

NO.	DATE	REVISION DESCRIPTION	BY

FLORIDA AVENUE FROM CAFFIN AVE. TO PARIS ROAD- TYPICAL SECTION

STAGE 0 FEASIBILITY STUDY
FLORIDA AVENUE

BUCHART HORN, INC.

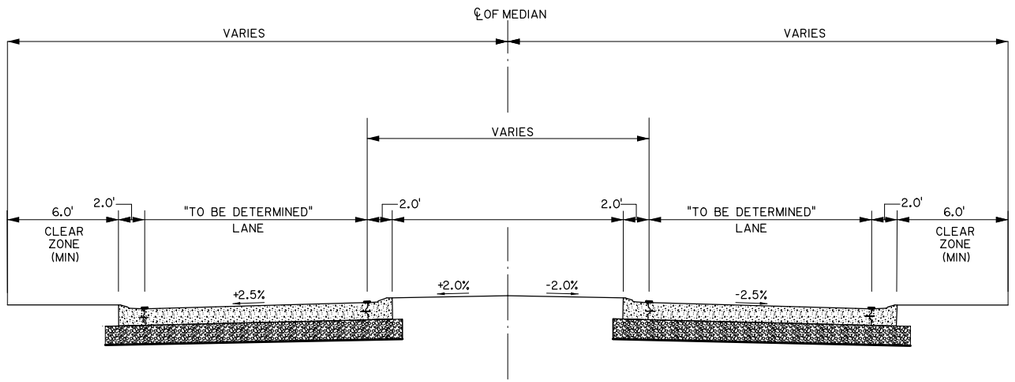

FLORIDA AVENUE

(UA-1 ROADWAY CLASSIFICATION)

N.T.S.

TYPICAL SECTION APPLIES TO THE PORTIONS OF FLORIDA AVE. BETWEEN THE PROPOSED AT-GRADE INTERSECTION AND FRANCE ROAD

FIXED BRIDGE ALTS. A, B AND C: STA. 591+00 - 606+67.88

SHEET NUMBER	6
PARISH	ORLEANS/ ST.BERNARD
FEDERAL PROJECT	
STATE PROJECT	H.005720.1
DESIGNED	
CHECKED	
DETAILED	
CHECKED	
DATE	
SHEET	

NO.	DATE	REVISION DESCRIPTION	BY

STATE OF LOUISIANA

FLORIDA AVE. BETWEEN THE PROP. AT-GRADE INTERSECTION AND FRANCE RD.- TYPICAL SECTION

STAGE 0 FEASIBILITY STUDY
FLORIDA AVENUE

BUCHART HORN, INC.

BUCHART HORN, INC.

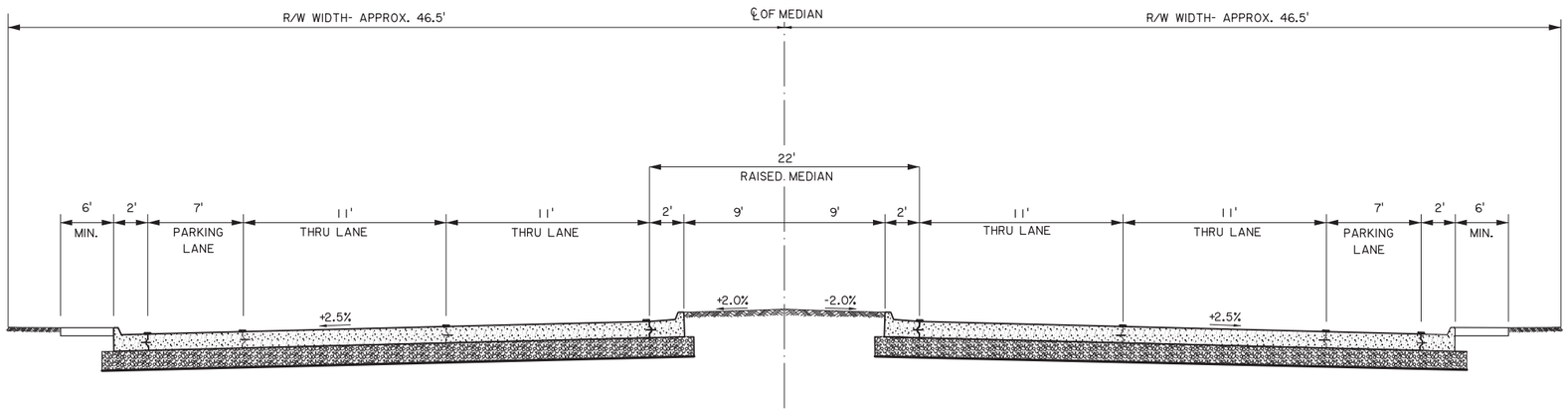

TUPELO STREET

N.T.S.

(UA-1 ROADWAY CLASSIFICATION)

SHEET NUMBER	7
PARISH	ORLEANS/ ST.BERNARD
FEDERAL PROJECT	
STATE PROJECT	H.005720.1
DESIGNED	
CHECKED	
DETAILED	
CHECKED	
DATE	
SHEET	

NO.	DATE	REVISION DESCRIPTION	BY

N-S ALIGNMENTS-TUPELO STREET
TYPICAL SECTION

STAGE 0 FEASIBILITY STUDY
FLORIDA AVENUE

BUCHART HORN, INC.

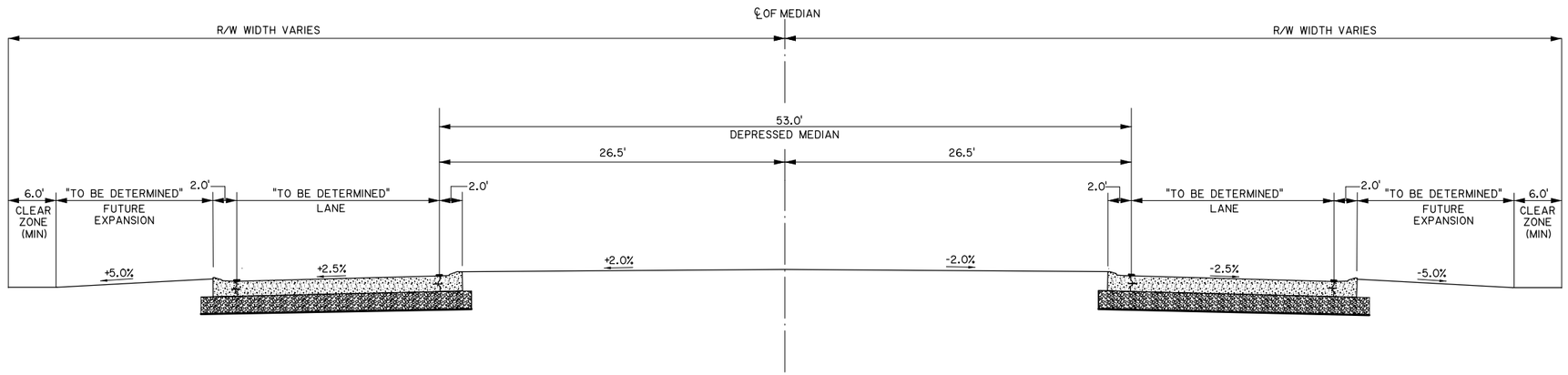

N-S 1 ALIGNMENT

N.T.S.

(UA-1 ROADWAY CLASSIFICATION)

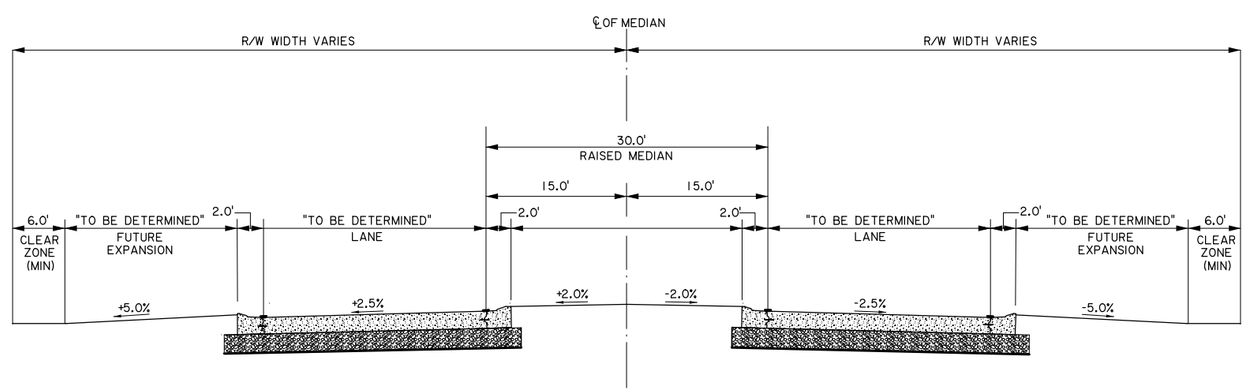

N-S 2 & 3 ALIGNMENTS

N.T.S.

(UA-1 ROADWAY CLASSIFICATION)

SHEET NUMBER	8
PARISH	ORLEANS/ ST.BERNARD
FEDERAL PROJECT	
STATE PROJECT	H.005379
DESIGNED	
CHECKED	
DETAILED	
CHECKED	
DATE	
SHEET	

NO.	DATE	REVISION DESCRIPTION	BY

N-S ALIGNMENTS- N-S 1, NS-2, N-S 3
TYPICAL SECTIONS

STAGE 0 FEASIBILITY STUDY
FLORIDA AVENUE

BUCHART HORN, INC.

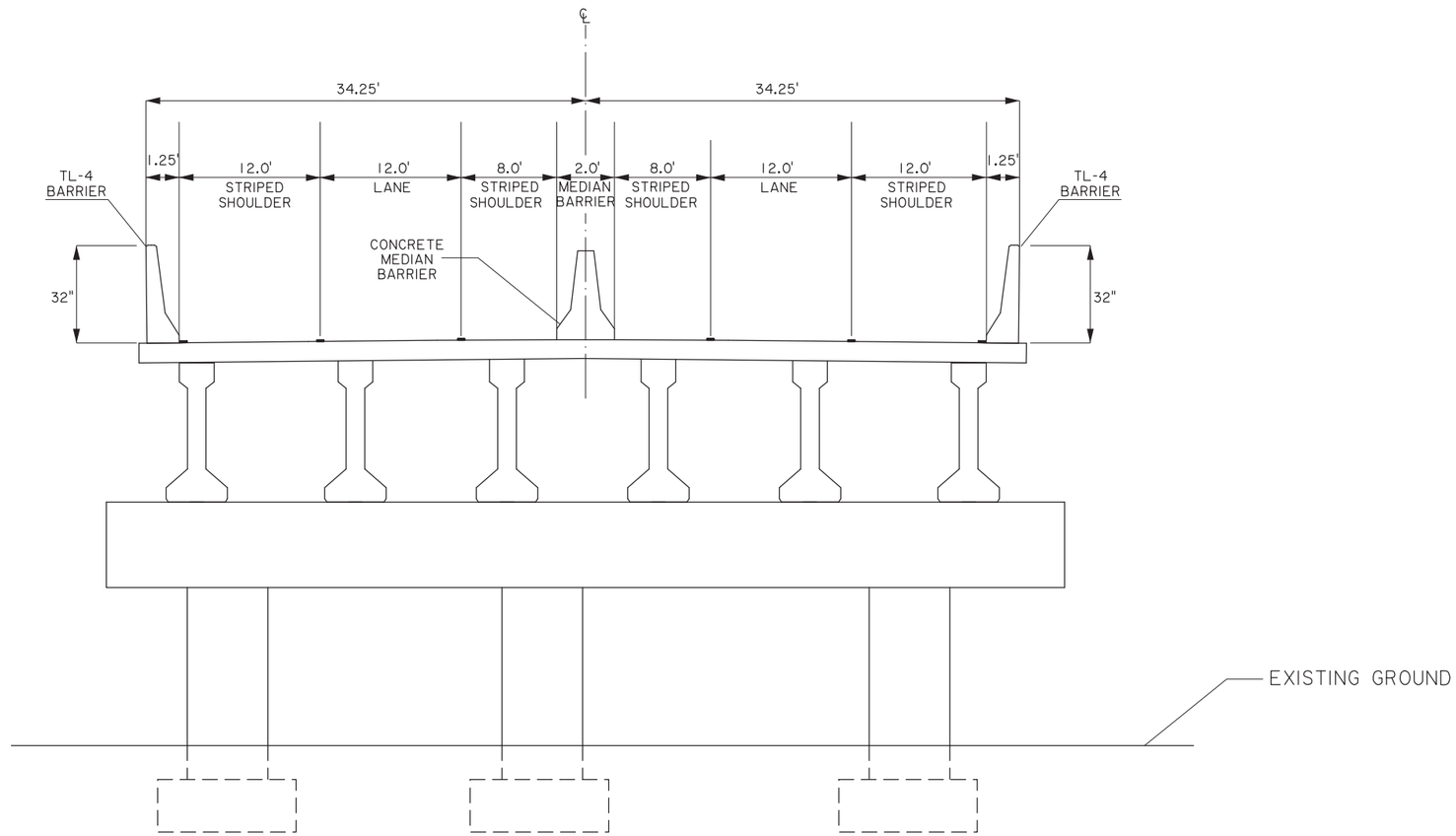

FLORIDA AVENUE

N.T.S.

(UA-1 ROADWAY CLASSIFICATION)

TYPICAL SECTION APPLIES TO THE BRIDGE PORTION OF FLORIDA AVE. FROM ELYSIAN FIELDS TO ALVAR/POLAND AVE.

SHEET NUMBER	9
PARISH	ORLEANS/ ST.BERNARD
FEDERAL PROJECT	
STATE PROJECT	H.005720.1
DESIGNED	
CHECKED	
DETAILED	
CHECKED	
DATE	
SHEET	

NO.	DATE	REVISION DESCRIPTION	BY

STATE OF LOUISIANA

FLORIDA AVENUE FROM ELYSIAN FIELDS TO ALVAR/POLAND- BRIDGE TYPICAL SECTION

STAGE 0 FEASIBILITY STUDY
FLORIDA AVENUE

BUCHART HORN, INC.

BUCHART HORN, INC.

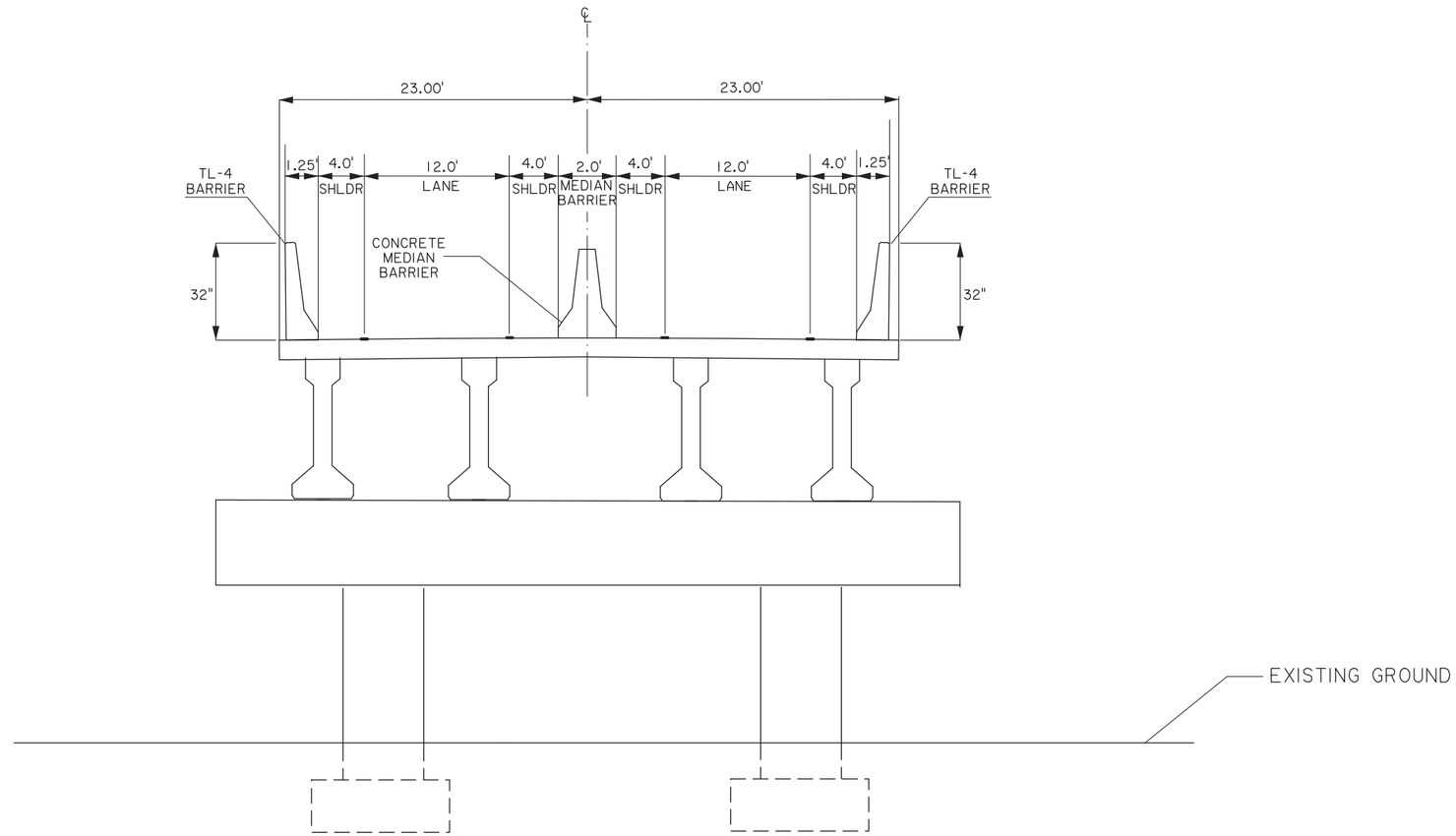

FLORIDA AVENUE

N.T.S.

(UA-1 ROADWAY CLASSIFICATION)

TYPICAL SECTION APPLIES TO THE BRIDGE PORTION OF FLORIDA AVE. TO ELYSIAN FIELDS AVE. OVERPASS (ELEVATED INTERSECTION)

SHEET NUMBER	10
PARISH	ORLEANS/ ST.BERNARD
FEDERAL PROJECT	
STATE PROJECT	H.005720.1
DESIGNED	
CHECKED	
DETAILED	
CHECKED	
DATE	
SHEET	

NO.	DATE	REVISION DESCRIPTION	BY

STATE OF LOUISIANA

FLORIDA AVENUE TO ELYSIAN FIELDS OVERPASS - ELEVATED INTERSECTION

STAGE 0 FEASIBILITY STUDY
FLORIDA AVENUE

BUCHART HORN, INC.

BUCHART HORN, INC.

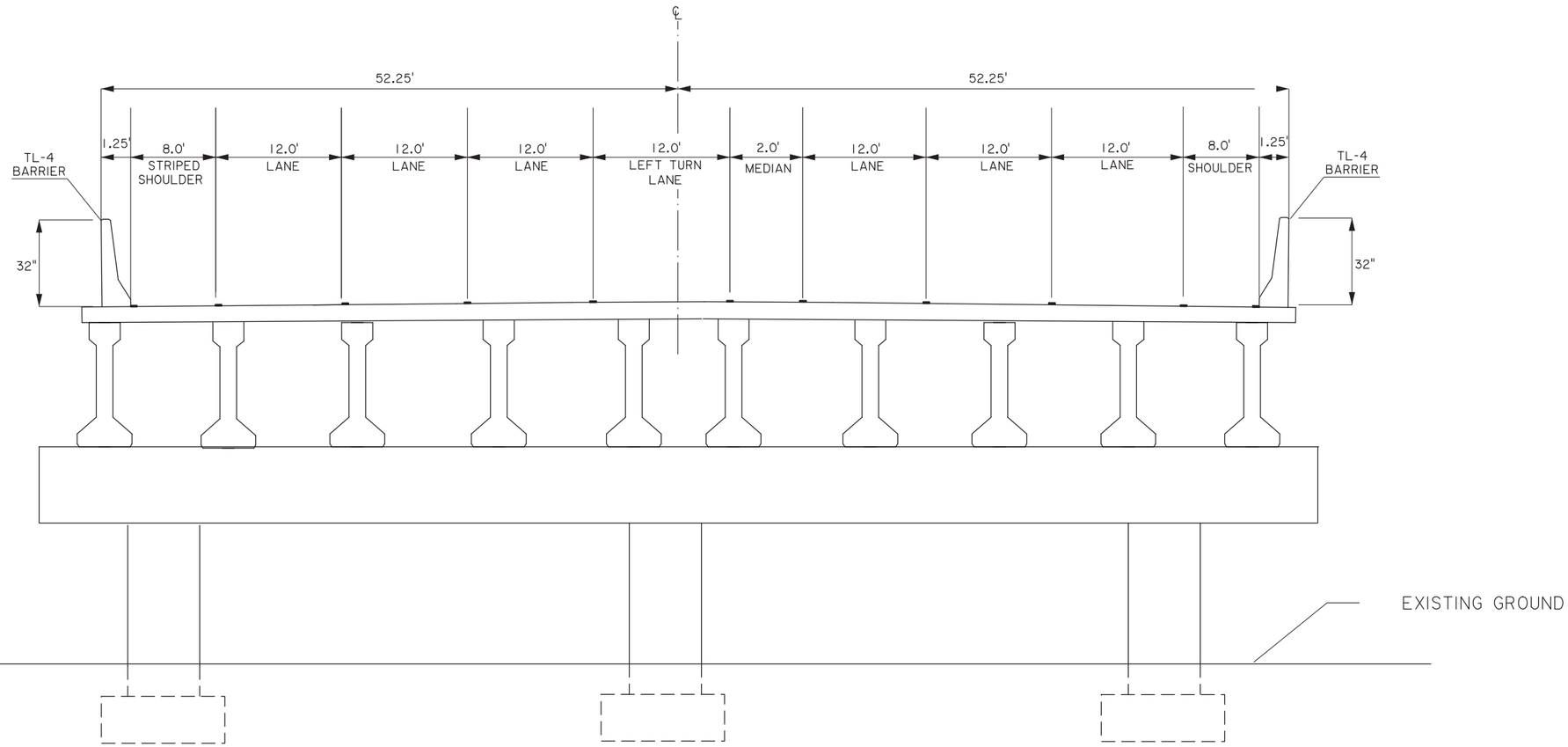

FLORIDA AVENUE

N.T.S.

(UA-1 ROADWAY CLASSIFICATION)

TYPICAL SECTION APPLIES TO THE PROPOSED OVERPASS FOR ELYSIAN FIELDS AVE.

(ELEVATED INTERSECTION)

SHEET NUMBER	11
PARISH	ORLEANS/ ST.BERNARD
FEDERAL PROJECT	
STATE PROJECT	H.005720.1
DESIGNED	
CHECKED	
DETAILED	
CHECKED	
DATE	
SHEET	

NO.	DATE	REVISION DESCRIPTION	BY

ELYSIAN FIELDS OVERPASS
ELEVATED INTERSECTION

STAGE 0 FEASIBILITY STUDY
FLORIDA AVENUE

BUCHART HORN, INC.

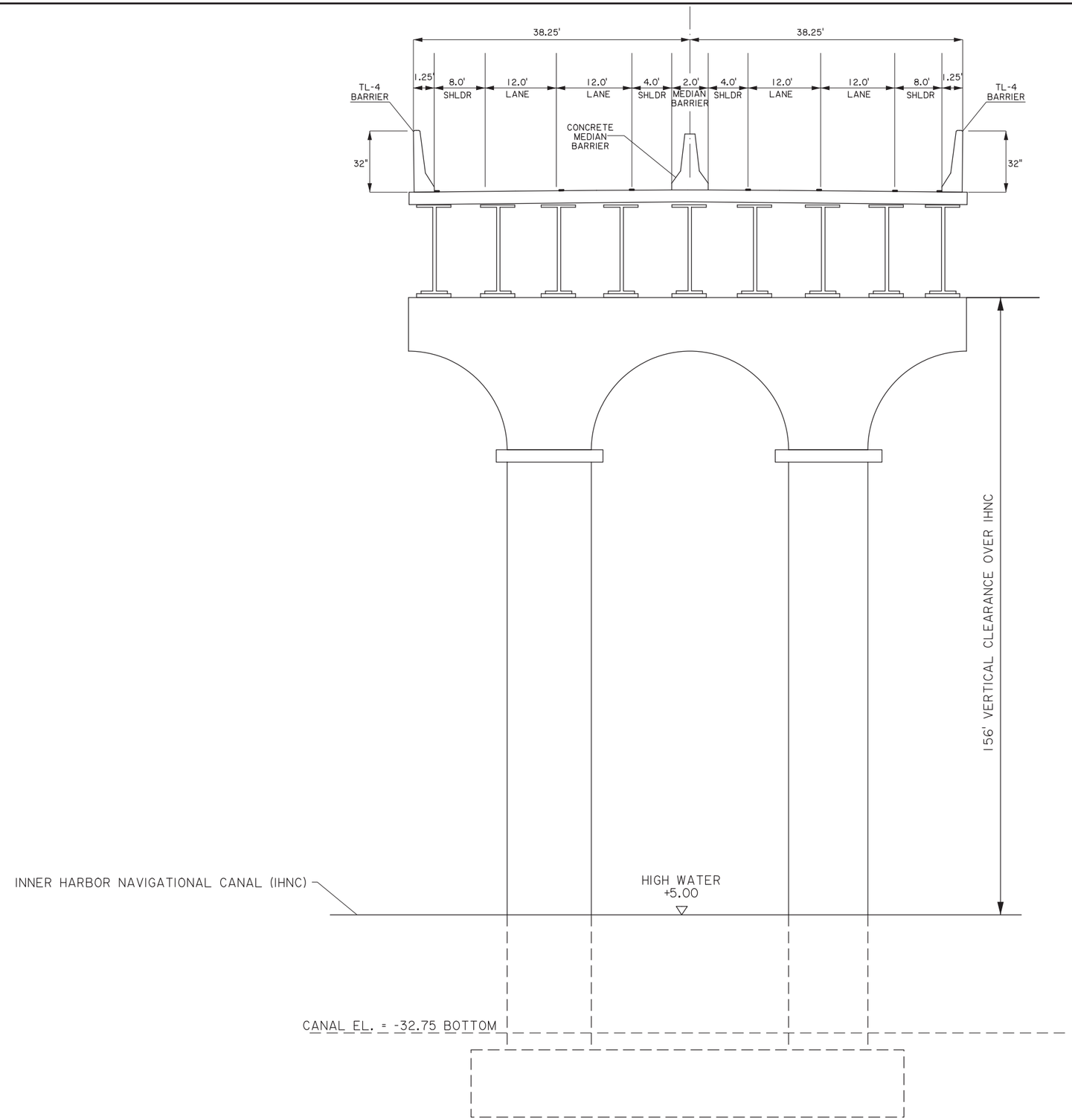

MAINLINE

N.T.S.

(UA-1 ROADWAY CLASSIFICATION)

THIS TYPICAL SECTION APPLIES FOR MAINLINE BRIDGE SECTIONS ON FIXED BRIDGE ALTS. A, B, AND C

SHEET NUMBER 12

PARISH: ORLEANS/ ST.BERNARD

FEDERAL PROJECT

STATE PROJECT: H.005720.1

DESIGNED
CHECKED
DETAILED
CHECKED
DATE
SHEET

NO.	DATE	REVISION DESCRIPTION	BY

STATE OF LOUISIANA

ALTERNATIVE A, B, & C - FIXED SPAN BRIDGE
TYPICAL SECTION

STAGE 0 FEASIBILITY STUDY
FLORIDA AVENUE

BUCHART HORN, INC.

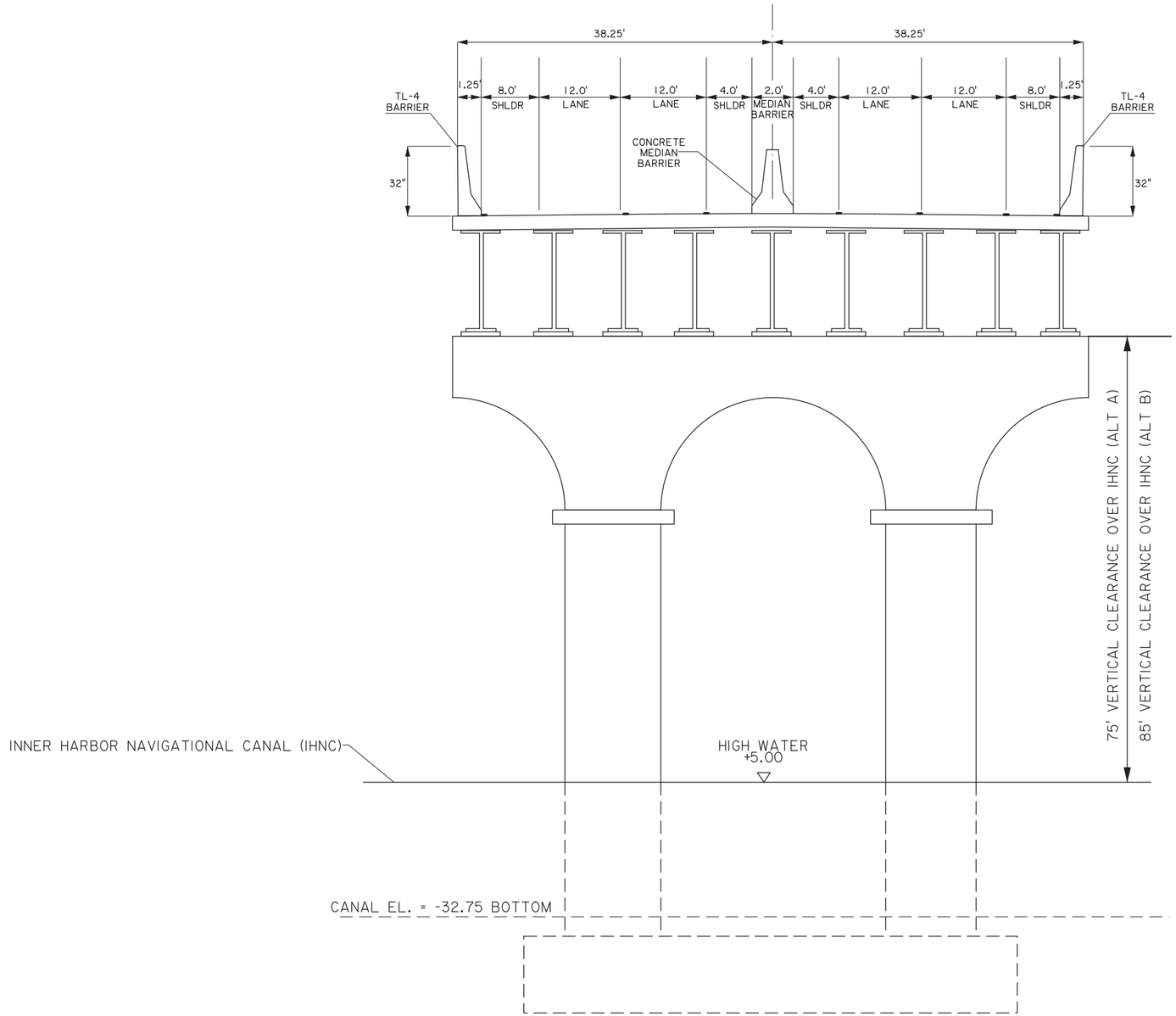

MAINLINE

N.T.S.

(UA-1 ROADWAY CLASSIFICATION)

THIS TYPICAL SECTION APPLIES FOR MAINLINE BRIDGE SECTIONS ON MOVEABLE BRIDGE ALTS. A, AND B

SHEET NUMBER 13

PARISH: ORLEANS/ ST.BERNARD

FEDERAL PROJECT:

STATE PROJECT: H.005720.1

DESIGNED
CHECKED
DETAILED
CHECKED
DATE
SHEET

NO.	DATE	REVISION DESCRIPTION	BY

STATE OF LOUISIANA

MOVEABLE BRIDGE- ALTERNATIVE A & B
TYPICAL SECTION

STAGE 0 FEASIBILITY STUDY
FLORIDA AVENUE

BUCHART HORN, INC.

BUCHART HORN, INC.

FLORIDA AVENUE

(WEST)

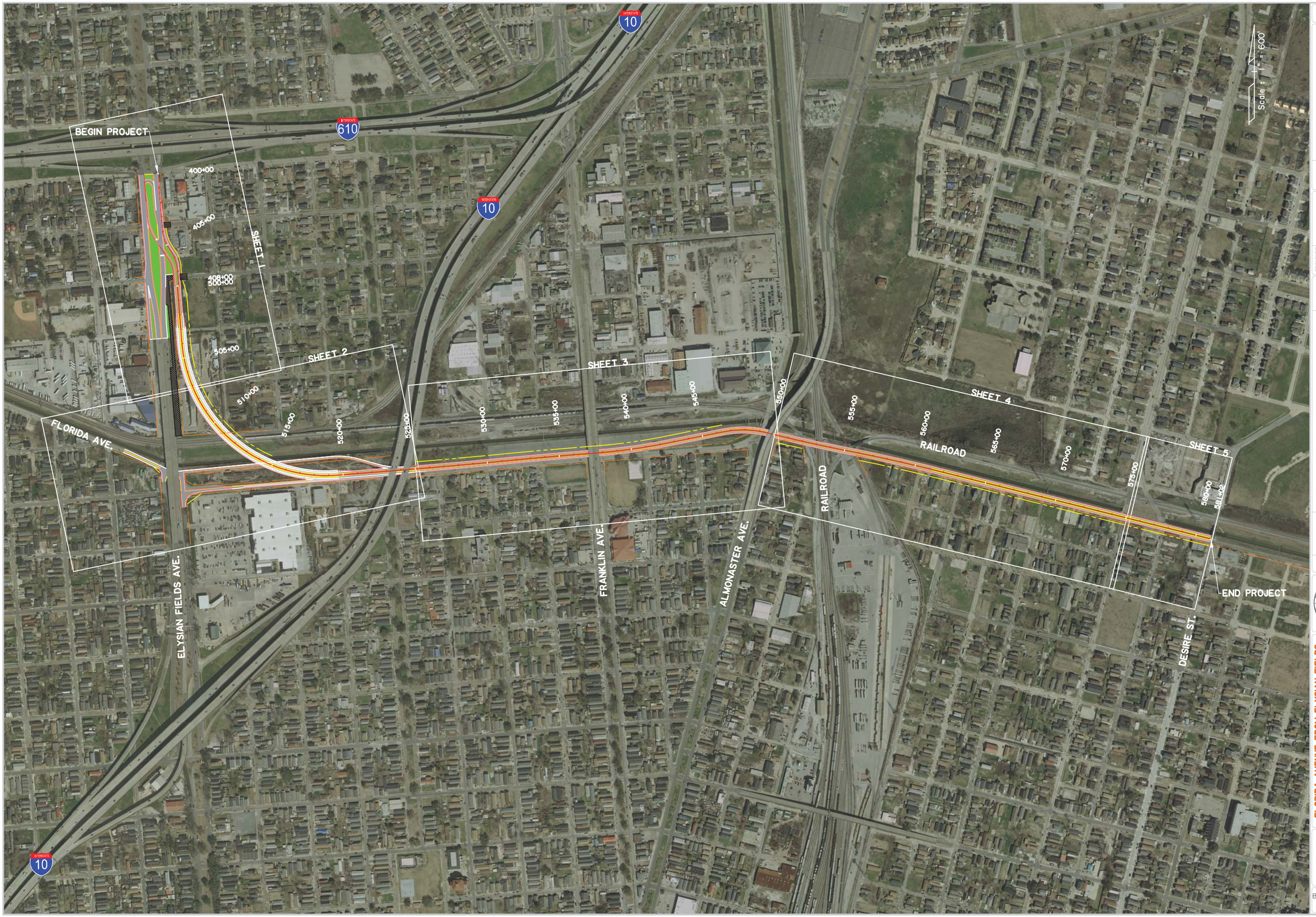

SHEET NUMBER	
PARISH	ORLEANS
FEDERAL PROJECT	
STATE PROJECT	H.005720.1
DESIGNED / CHECKED	
DETAILED / CHECKED	
DATE / SHEET	

NO.	DATE	REVISION DESCRIPTION	BY

STATE OF LOUISIANA

FLORIDA AVENUE FROM ELYSIAN FIELDS TO ALVAR/POLAND AVE.
KEY MAP

STAGE 0 FEASIBILITY STUDY
FLORIDA AVENUE

BUCHART-HORN, INC.

LEGEND

- PROPOSED ROADWAY AT GRADE
- PROPOSED ELEVATED ROADWAY
- GRASS
- DIRECTION OF TRAVEL
- REMOVAL OF ROADWAY
- CONTROL OF ACCESS (COA)
- REQUIRED RIGHT-OF-WAY (ROW)
- EXISTING RIGHT-OF-WAY (ROW)

CURVE NO.	STATION	DESCRIPTION	Δ	D	T (FT)	L (FT)	R (FT)
①	PC. 402+99.62	ELYSIAN FIELDS AVE. SB ℄	30°00'00"	19°05'55"	80.38	157.08	300.00
	PI. 403+80.00	ELYSIAN FIELDS AVE. SB ℄					
	PT. 404+56.69	ELYSIAN FIELDS AVE. SB ℄					
②	PC. 406+20.44	ELYSIAN FIELDS AVE. SB ℄	30°00'00"	28°38'52"	53.59	104.72	200.00
	PI. 406+74.03	ELYSIAN FIELDS AVE. SB ℄					
	PT. 407+25.16	ELYSIAN FIELDS AVE. SB ℄					
③	PC. 404+04.58	ELYSIAN FIELDS AVE. NB ℄	30°00'00"	28°38'52"	53.59	104.72	200.00
	PI. 404+58.17	ELYSIAN FIELDS AVE. NB ℄					
	PT. 405+09.30	ELYSIAN FIELDS AVE. NB ℄					
④	PC. 405+28.23	ELYSIAN FIELDS AVE. NB ℄	30°00'00"	19°05'55"	80.38	157.08	300.00
	PI. 406+18.61	ELYSIAN FIELDS AVE. NB ℄					
	PT. 406+95.31	ELYSIAN FIELDS AVE. NB ℄					

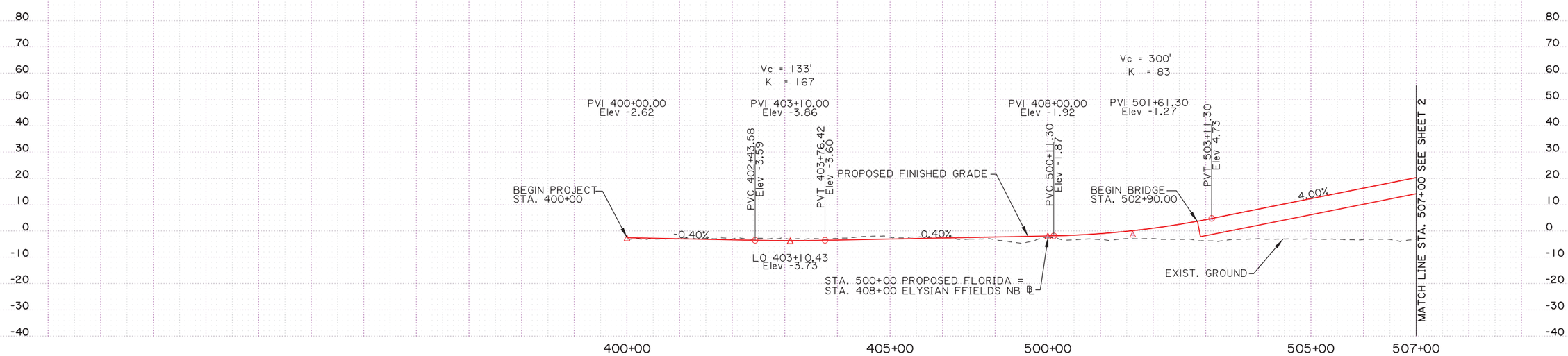

SHEET NUMBER 1

PARISH: ORLEANS/ST.BERNARD

FEDERAL PROJECT / STATE PROJECT: H.005720.1

DESIGNED / CHECKED / DETAILED / CHECKED / DATE / SHEET / BY

NO. / DATE / REVISION DESCRIPTION

FLORIDA AVENUE FROM ELYSIAN FIELDS TO ALVAR/POLAND AVE.

STAGE 0 FEASIBILITY STUDY
FLORIDA AVENUE

BUCHART-HORN, INC.

MATCH LINE STA 207+00 SEE SHEET 1

⑤
CURVE DATA
FLORIDA AVE. ℄
PI STA. 513+91.17
Δ = 90°00'44"
D = 5°43'46"
T = 1000.21'
L = 1571.01'
R = 1000.00'

Scale : 1" = 200'

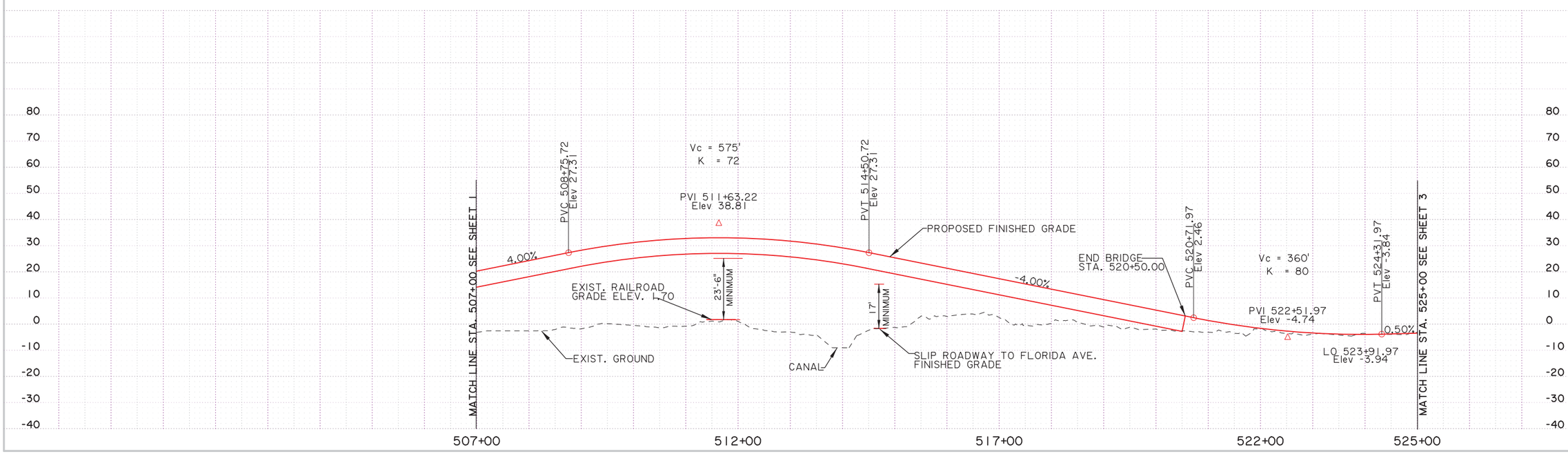

SHEET NUMBER	2
PARISH	ORLEANS/ST.BERNARD
FEDERAL PROJECT	
STATE PROJECT	H.005720.1
DESIGNED / CHECKED	
DETAILED / CHECKED	
DATE / SHEET	
NO. / DATE / REVISION DESCRIPTION / BY	

STATE OF LOUISIANA

FLORIDA AVENUE FROM ELYSIAN FIELDS TO ALVAR/POLAND AVE.

STAGE 0 FEASIBILITY STUDY
FLORIDA AVENUE

BUCHART HORN, INC.

BUCHART-HORN, INC.

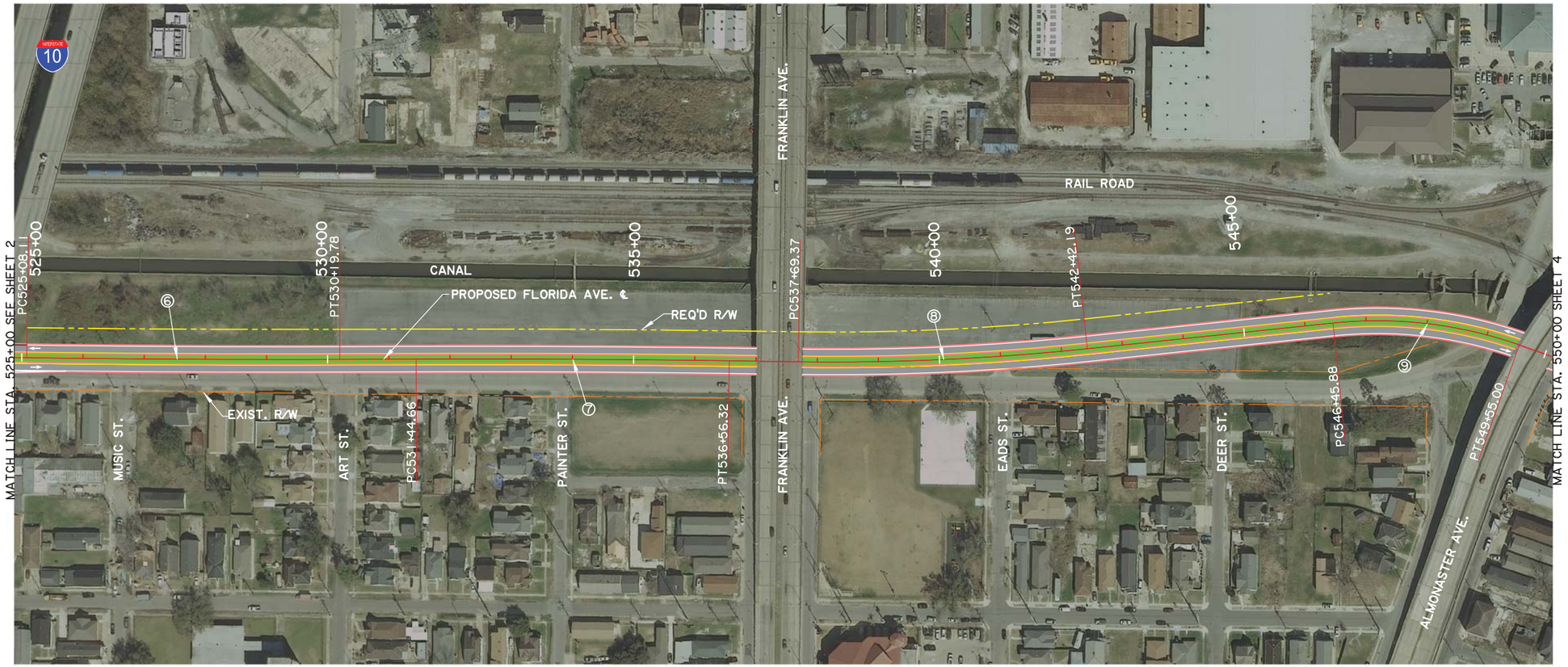

Scale : 1" = 200'

CURVE NO.	STATION	DESCRIPTION	Δ	D	T (FT)	L (FT)	R (FT)
⑥	PC. 525+08.11	FLORIDA AVE. ℄	0°58'38"	0°11'28"	255.84	511.67	30000.00
	PI. 527+63.95	FLORIDA AVE. ℄					
	PT. 530+19.78	FLORIDA AVE. ℄					
⑦	PC. 531+44.66	FLORIDA AVE. ℄	0°58'38"	0°11'28"	255.84	511.67	30000.00
	PI. 534+00.50	FLORIDA AVE. ℄					
	PT. 536+56.32	FLORIDA AVE. ℄					
⑧	PC. 537+69.37	FLORIDA AVE. ℄	6°46'22"	1°25'57"	236.69	472.82	4000.00
	PI. 540+06.06	FLORIDA AVE. ℄					
	PT. 542+42.19	FLORIDA AVE. ℄					
⑨	PC. 546+45.88	FLORIDA AVE. ℄	25°18'09"	8°11'06"	157.13	309.13	700.00
	PI. 548+03.00	FLORIDA AVE. ℄					
	PT. 549+55.00	FLORIDA AVE. ℄					

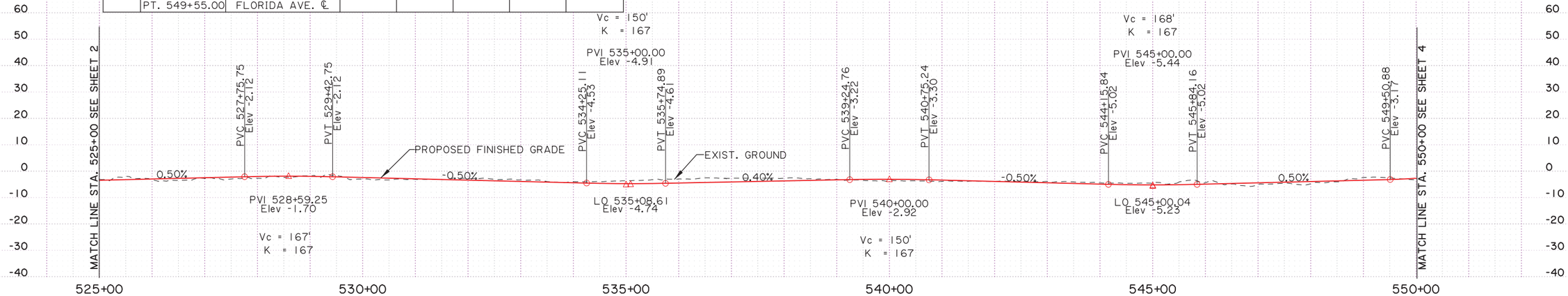

SHEET NUMBER	3
PARISH	ORLEANS/ST.BERNARD
FEDERAL PROJECT	
STATE PROJECT	H.005720.1

DESIGNED / CHECKED / DETAILED / CHECKED / DATE / SHEET

NO. | DATE | REVISION DESCRIPTION | BY

FLORIDA AVENUE FROM ELYSIAN FIELDS TO ALVAR/POLAND AVE.

STAGE 0 FEASIBILITY STUDY
FLORIDA AVENUE

BUCHART HORN, INC.

BUCHART-HORN, INC.

Scale : 1" = 200'

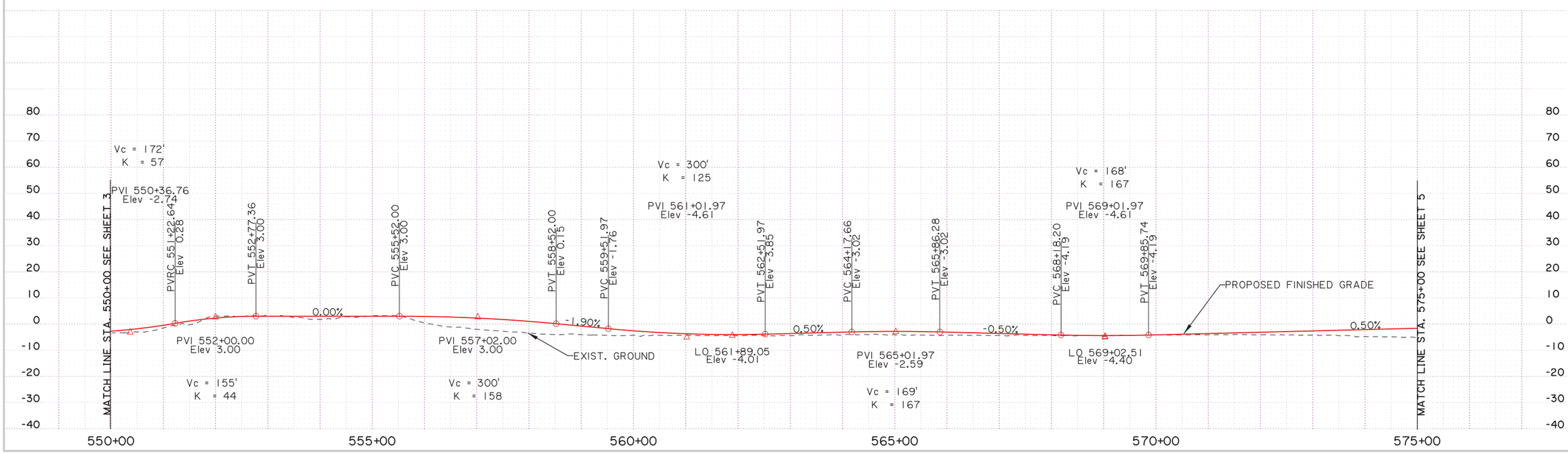

SHEET NUMBER	4
PARISH	ORLEANS/ST.BERNARD
FEDERAL PROJECT	
STATE PROJECT	H.005720.1

DESIGNED / CHECKED / DETAILED / CHECKED / DATE / SHEET

NO. | DATE | REVISION DESCRIPTION | BY

STATE OF LOUISIANA

FLORIDA AVENUE FROM ELYSIAN FIELDS TO ALVAR/POLAND AVE.

STAGE 0 FEASIBILITY STUDY
FLORIDA AVENUE

BUCHART HORN, INC.

BUCHART-HORN, INC.

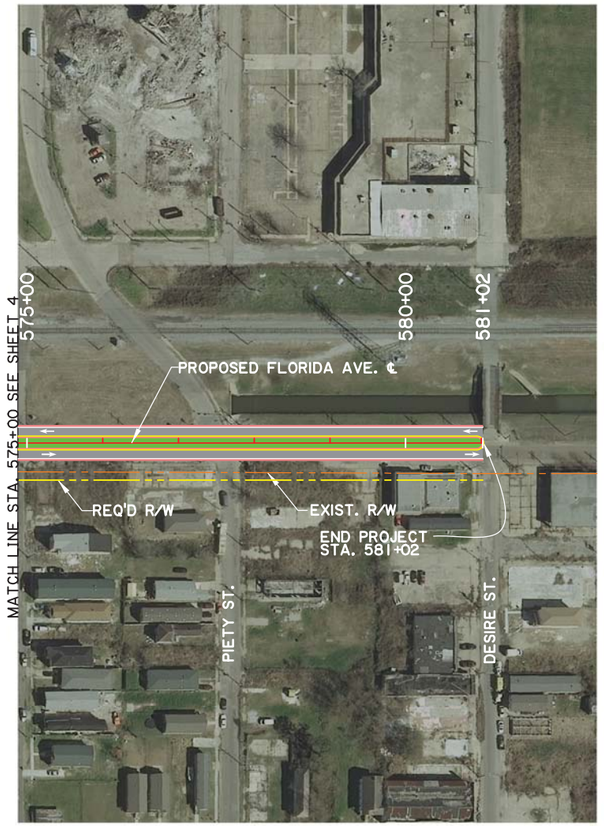

Scale : 1" = 200'

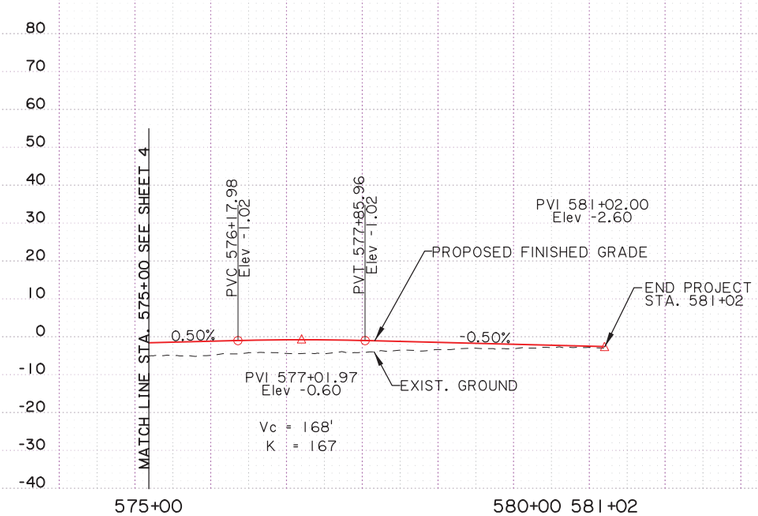

SHEET NUMBER	5
PARISH	ORLEANS/ST.BERNARD
FEDERAL PROJECT	
STATE PROJECT	H.005720.1

DESIGNED
CHECKED
DETAILED
CHECKED
DATE
SHEET

NO.	DATE	REVISION DESCRIPTION	BY

STATE OF LOUISIANA

FLORIDA AVENUE FROM ELYSIAN FIELDS TO ALVAR/POLAND AVE.

STAGE 0 FEASIBILITY STUDY
FLORIDA AVENUE

BUCHART HORN, INC.

BUCHART-HORN, INC.

FLORIDA AVENUE

(ELEVATED INTERSECTION)

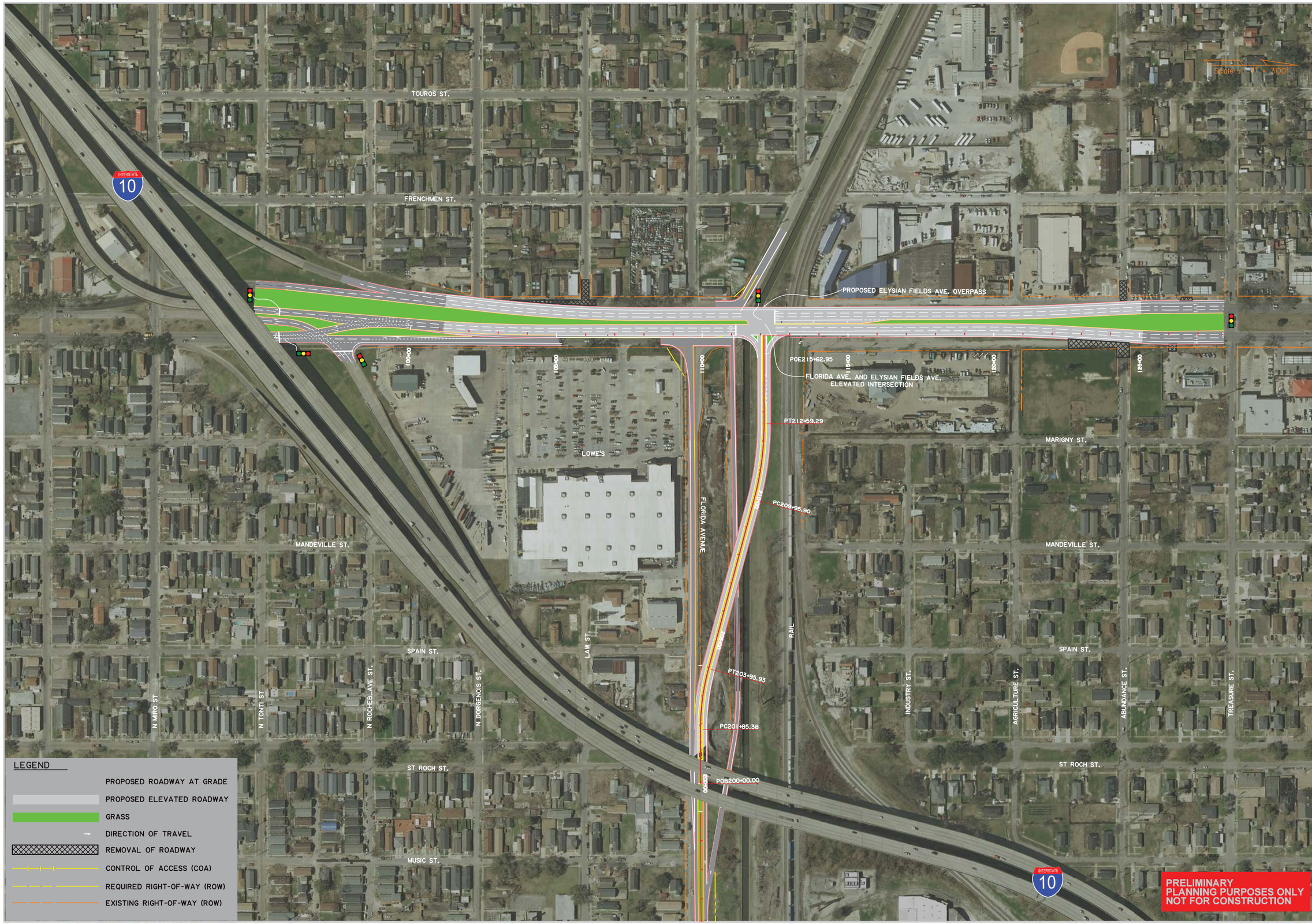

SHEET NUMBER

PARISH: ORLEANS/ ST.BERNARD

FEDERAL PROJECT

STATE PROJECT: H.005720.1

DESIGNED
CHECKED
DETAILED
CHECKED
DATE
SHEET

NO. | DATE | REVISION DESCRIPTION | BY

STATE OF LOUISIANA DEPARTMENT OF JUSTICE

FLORIDA AVENUE AND ELYSIAN FIELDS AVE
ELEVATED INTERSECTION
STAGE 0 FEASIBILITY STUDY
FLORIDA AVENUE

BUCHART HORN, INC.

LEGEND:

- PROPOSED FINISHED GRADE
- EXISTING GROUND
- ROADWAY
- RAIL

NOTE:
EXISTING GROUND ELEVATIONS ARE BASED ON LIDAR. FINISHED GRADES OF THE ALIGNMENT WILL BE RE-EVALUATED WHEN ELEVATIONS ARE OBTAINED.
SCALE: HOR. 1"=200'; VERT. 1"=40'

PRELIMINARY PLANNING PURPOSES ONLY NOT FOR CONSTRUCTION

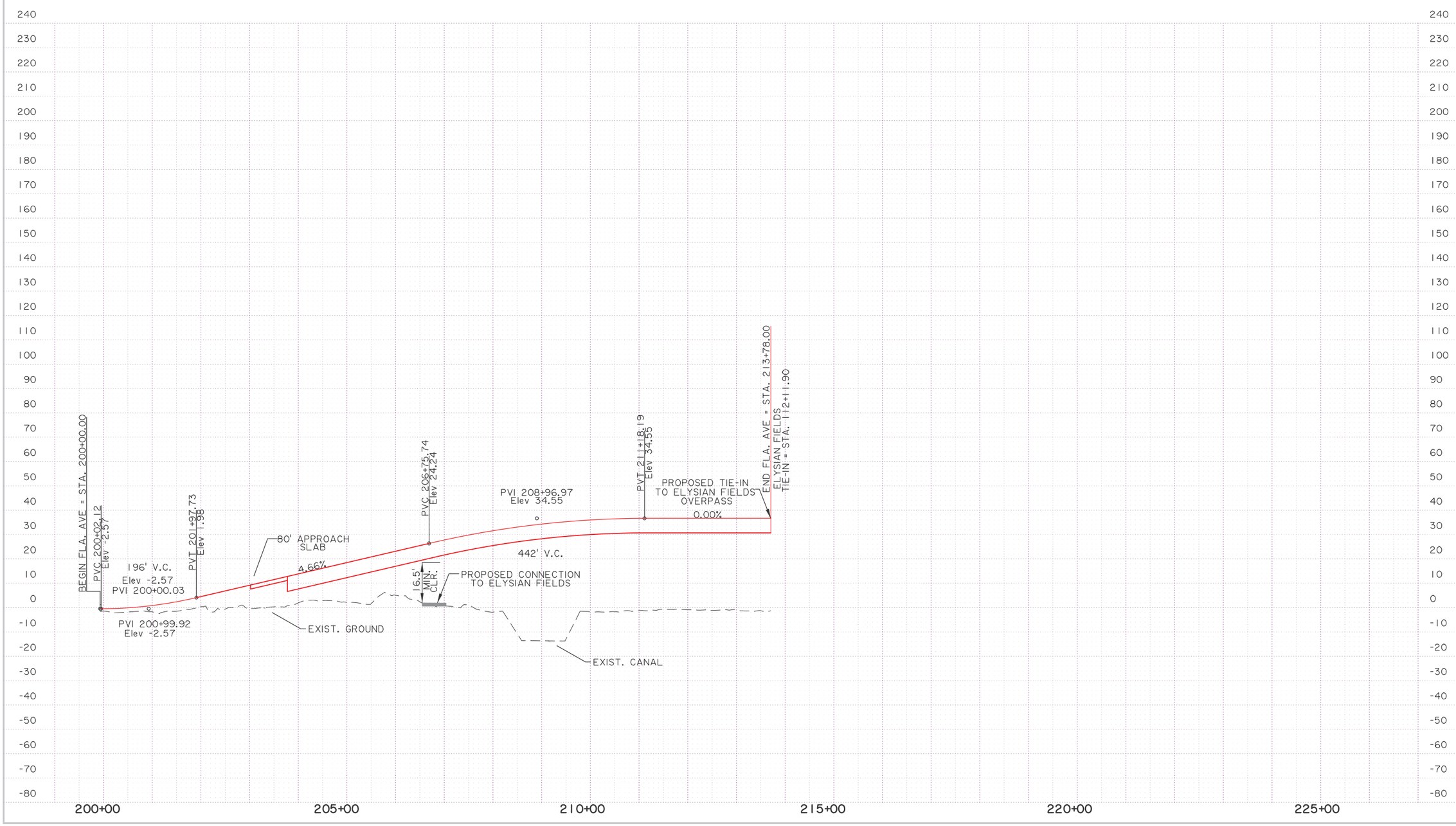

SHEET NUMBER 1

ORLEANS/ST.BERNARD

PARISH

H.005720.1

FEDERAL PROJECT

STATE PROJECT

DESIGNED
CHECKED
DETAILED
CHECKED
DATE
SHEET

NO. DATE REVISION DESCRIPTION BY

FLORIDA AVENUE TIE-IN TO ELYSIAN FIELDS ELEVATED INTERSECTION

STAGE 0 FEASIBILITY STUDY
FLORIDA AVENUE

BUCHART-HORN, INC.

LEGEND:

- PROPOSED FINISHED GRADE
- EXISTING GROUND
- ROADWAY
- RAIL

NOTE:
EXISTING GROUND ELEVATIONS ARE BASED ON LIDAR. FINISHED GRADES OF THE ALIGNMENT WILL BE RE-EVALUATED WHEN ELEVATIONS ARE OBTAINED.
SCALE: HOR. 1"=200'; VERT. 1"=40'

PRELIMINARY PLANNING PURPOSES ONLY NOT FOR CONSTRUCTION

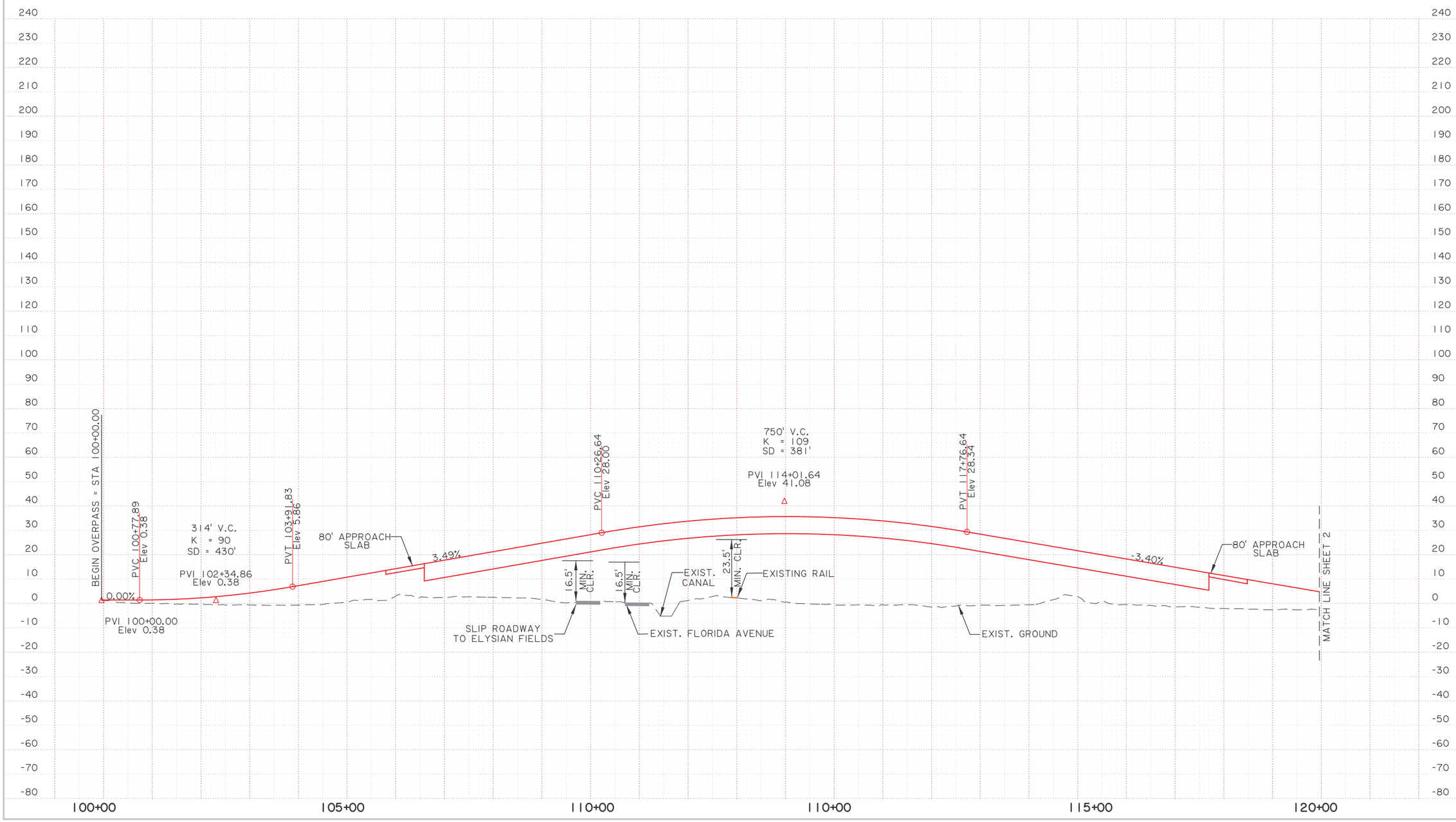

SHEET NUMBER 1

ORLEANS/ST.BERNARD

PARISH

H.005720.1

FEDERAL PROJECT

STATE PROJECT

DESIGNED
CHECKED
DETAILED
CHECKED
DATE
SHEET

BY

REVISION DESCRIPTION

NO.
DATE

STATE OF LOUISIANA

ELYSIAN FIELDS OVERPASS
ELEVATED INTERSECTION
STAGE 0 FEASIBILITY STUDY
FLORIDA AVENUE

BUCHART HORN, INC.

BUCHART-HORN, INC.

LEGEND:

- PROPOSED FINISHED GRADE
- EXISTING GROUND
- ROADWAY
- RAIL

NOTE:
EXISTING GROUND ELEVATIONS ARE BASED ON LIDAR. FINISHED GRADES OF THE ALIGNMENT WILL BE RE-EVALUATED WHEN ELEVATIONS ARE OBTAINED.
SCALE: HOR. 1"=200'; VERT. 1"=40'

PRELIMINARY PLANNING PURPOSES ONLY NOT FOR CONSTRUCTION

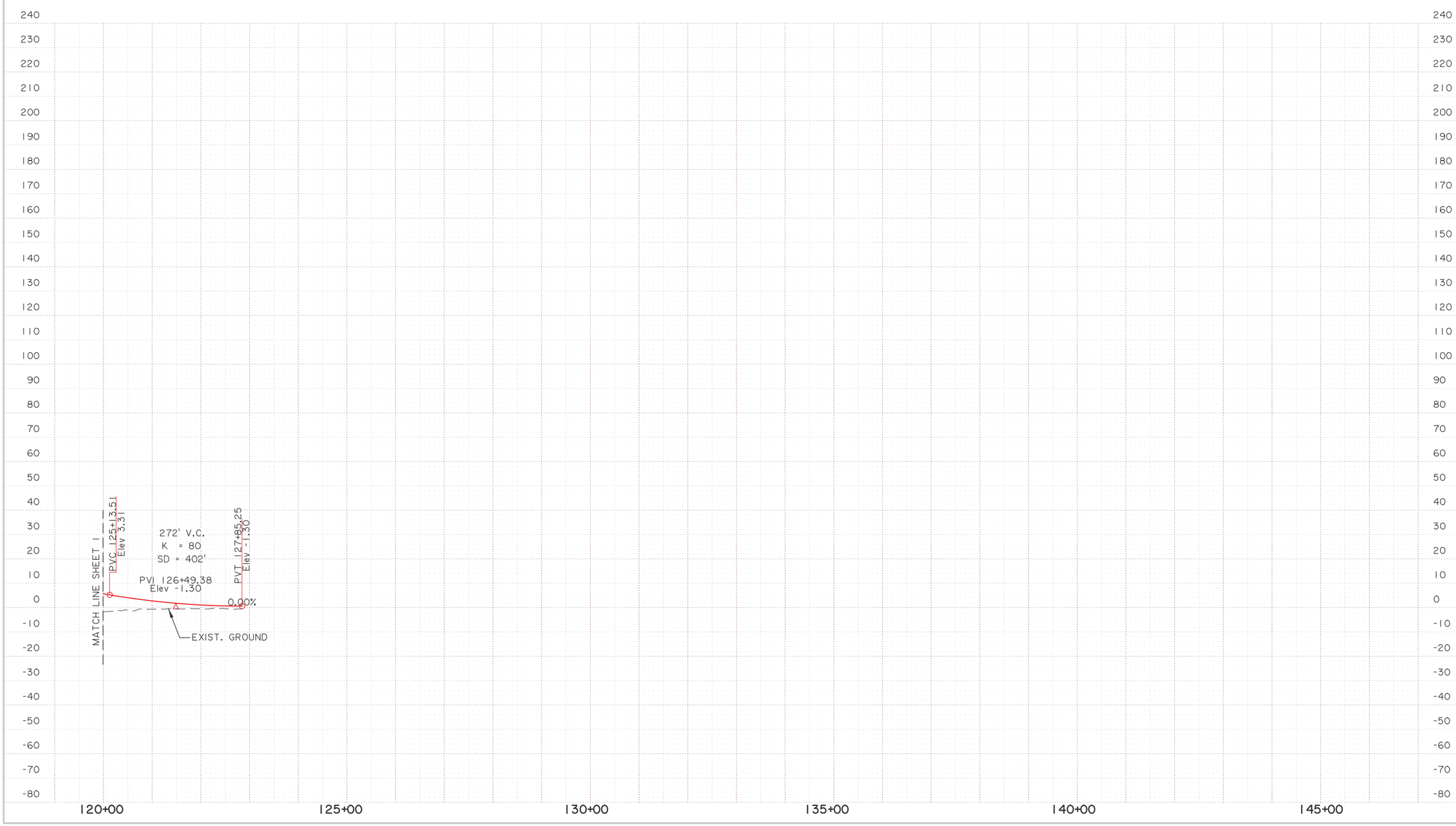

SHEET NUMBER 2

ORLEANS/ST.BERNARD

PARISH

H.005720.1

FEDERAL PROJECT

STATE PROJECT

DESIGNED
CHECKED
DETAILED
CHECKED
DATE
SHEET

NO. DATE REVISION DESCRIPTION BY

STATE OF LOUISIANA

ELYSIAN FIELDS OVERPASS
ELEVATED INTERSECTION
STAGE 0 FEASIBILITY STUDY
FLORIDA AVENUE

BUCHART HORN, INC.

BUCHART-HORN, INC.

FIXED BRIDGE

ALTERNATIVE A

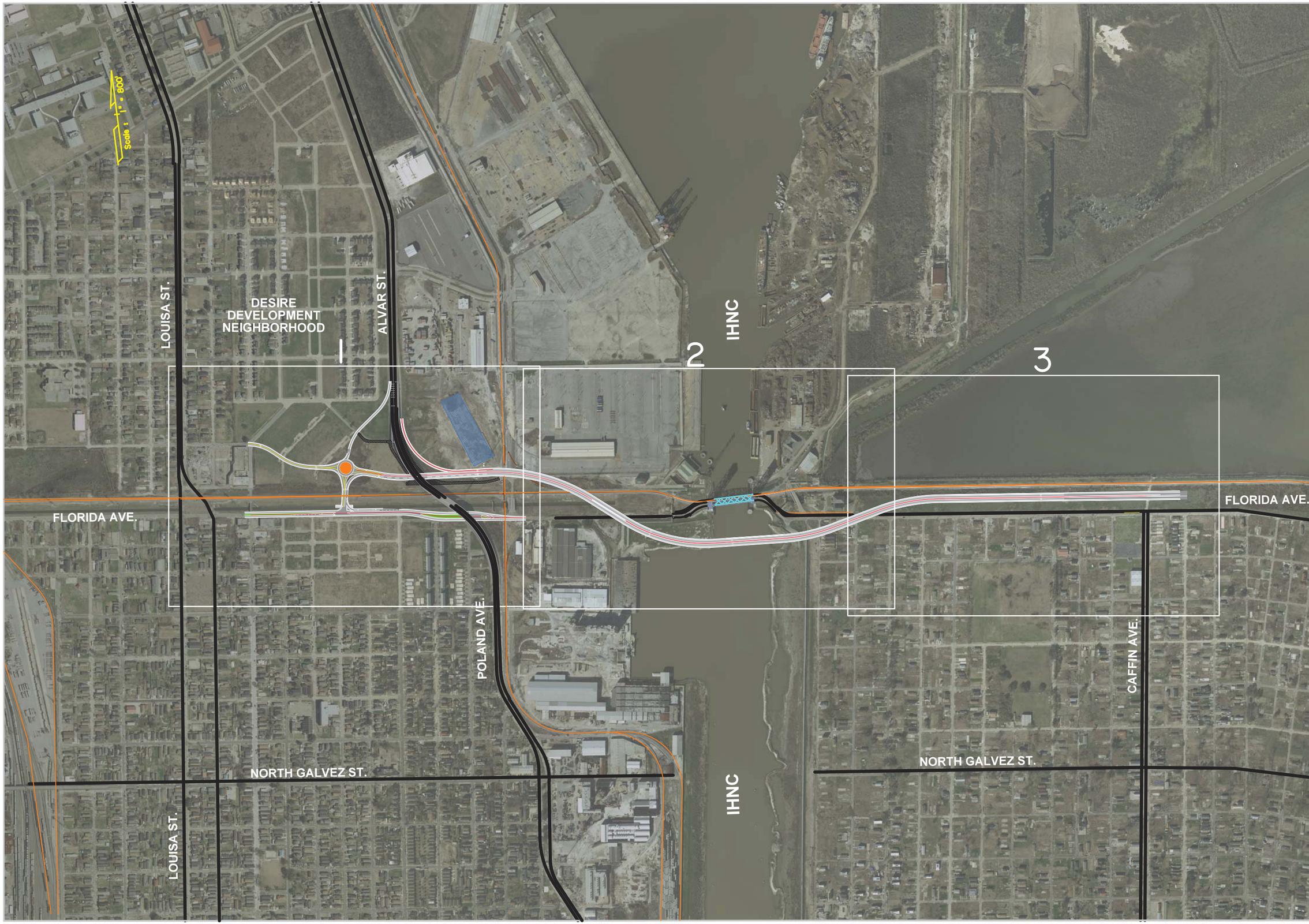

SHEET NUMBER

PARISH: ORLEANS/ ST.BERNARD

FEDERAL PROJECT

STATE PROJECT: H.005720.1

DESIGNED
CHECKED
DETAILED
CHECKED
DATE
SHEET

NO. DATE REVISION DESCRIPTION BY

LOUISIANA DEPARTMENT OF TRANSPORTATION & DEVELOPMENT

FIXED BRIDGE- ALTERNATIVE A
KEY MAP

STAGE 0 FEASIBILITY STUDY
FLORIDA AVENUE

BUCHART HORN, INC.

BUCHART HORN, INC.

SHEET NUMBER: 1

PARISH: ORLEANS/ ST.BERNARD

FEDERAL PROJECT:

STATE PROJECT: H.005720.1

DESIGNED
CHECKED
DETAILED
CHECKED
DATE
SHEET

NO. DATE REVISION DESCRIPTION BY

STATE OF LOUISIANA

FIXED BRIDGE-ALTERNATIVE A
ALVAR/POLAND TO CAFFIN AVE.

STAGE 0 FEASIBILITY STUDY
FLORIDA AVENUE

BUCHART HORN, INC.

SHEET NUMBER	2
PARISH	ORLEANS/ ST.BERNARD
FEDERAL PROJECT	
STATE PROJECT	H.005720.1
DESIGNED / CHECKED	
DETAILED / CHECKED	
DATE / SHEET	
BY	
REVISION DESCRIPTION	
NO. / DATE	

STATE OF LOUISIANA

FIXED BRIDGE-ALTERNATIVE A
ALVAR/POLAND TO CAFFIN AVE.

STAGE 0 FEASIBILITY STUDY
FLORIDA AVENUE

BUCHART HORN, INC.

SHEET NUMBER	3
PARISH	ORLEANS/ ST.BERNARD
FEDERAL PROJECT	
STATE PROJECT	H.005720.1
DESIGNED CHECKED	
DETAILED CHECKED	
DATE SHEET	

NO.	DATE	REVISION DESCRIPTION	BY

STATE OF LOUISIANA

FIXED BRIDGE-ALTERNATIVE A
ALVAR/POLAND TO CAFFIN AVE.

STAGE 0 FEASIBILITY STUDY
FLORIDA AVENUE

BUCHART HORN, INC.

BUCHART HORN, INC.

LEGEND:

- PROPOSED FINISHED GRADE
- EXISTING GROUND
- ROADWAY
- RAIL

NOTE:
EXISTING GROUND ELEVATIONS ARE BASED ON LIDAR. FINISHED GRADES OF THE ALIGNMENT WILL BE RE-EVALUATED WHEN ELEVATIONS ARE OBTAINED.
SCALE: HOR. 1"=200'; VERT. 1"=40'

PRELIMINARY PLANNING PURPOSES ONLY NOT FOR CONSTRUCTION

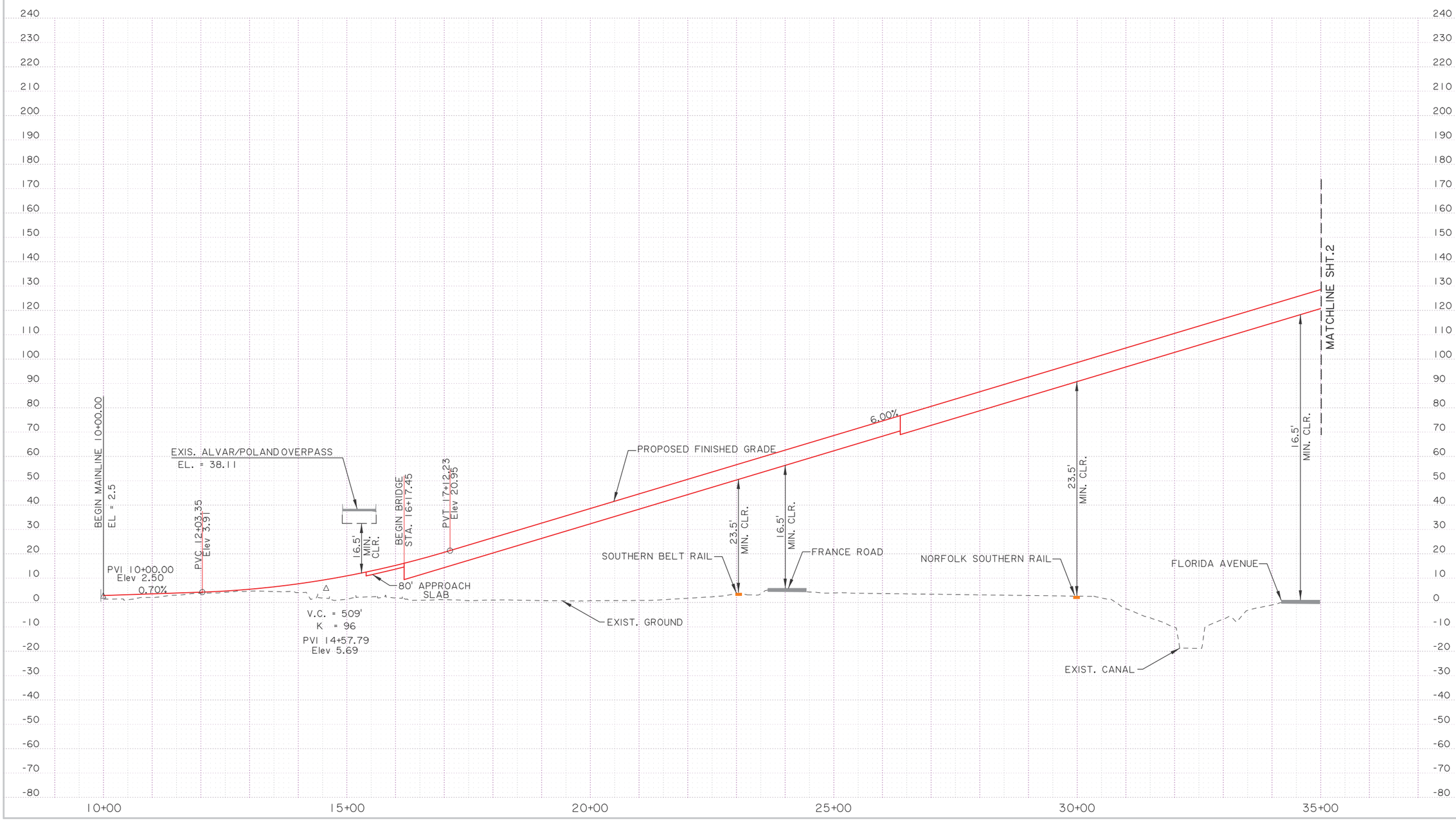

SHEET NUMBER 1

ORLEANS/ST.BERNARD

PARISH

H.005720.1

STATE PROJECT

FEDERAL PROJECT

DESIGNED
CHECKED
DETAILED
CHECKED
DATE
SHEET

NO. DATE REVISION DESCRIPTION BY

STATE OF LOUISIANA

ALTERNATIVE A- MAINLINE FIXED BRIDGE PROFILE

STAGE 0 FEASIBILITY STUDY
FLORIDA AVENUE

BUCHART-HORN, INC.

LEGEND:

- PROPOSED FINISHED GRADE
- EXISTING GROUND
- ROADWAY
- RAIL

NOTE:
EXISTING GROUND ELEVATIONS ARE BASED ON LIDAR. FINISHED GRADES OF THE ALIGNMENT WILL BE RE-EVALUATED WHEN ELEVATIONS ARE OBTAINED.
SCALE: HOR. 1"=200'; VERT. 1"=40'

PRELIMINARY PLANNING PURPOSES ONLY NOT FOR CONSTRUCTION

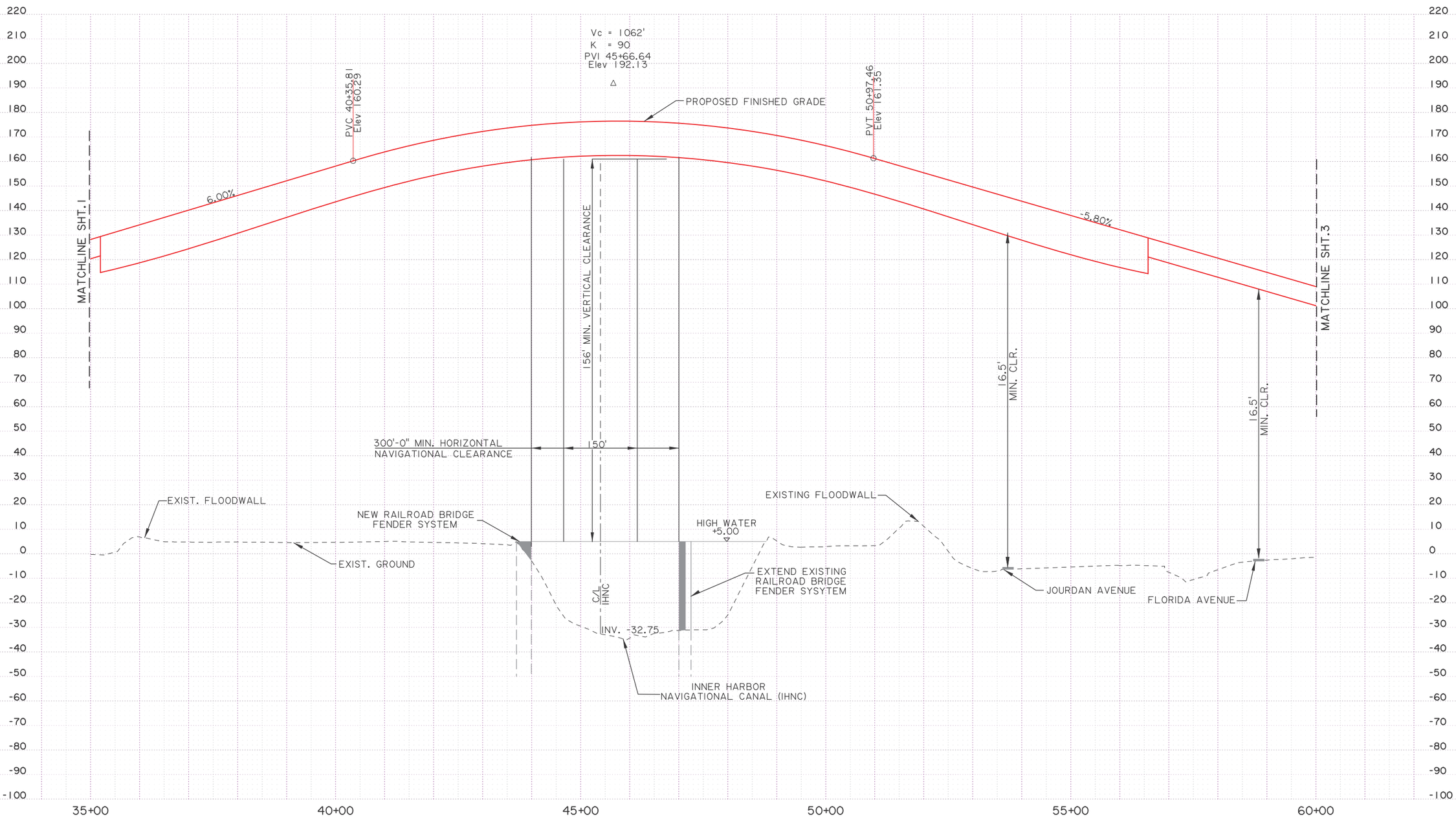

SHEET NUMBER 2

ORLEANS/ST.BERNARD

H.005720.1

PARISH | FEDERAL PROJECT | STATE PROJECT

DESIGNED | CHECKED | DETAILED | CHECKED | DATE | SHEET

NO. | DATE | REVISION DESCRIPTION | BY

STATE OF LOUISIANA

ALTERNATIVE A- MAINLINE FIXED BRIDGE PROFILE

STAGE 0 FEASIBILITY STUDY
FLORIDA AVENUE

BUCHART HORN, INC.

BUCHART-HORN, INC.

LEGEND:

- PROPOSED FINISHED GRADE
- EXISTING GROUND
- ROADWAY
- RAIL

NOTE:
EXISTING GROUND ELEVATIONS ARE BASED ON LIDAR. FINISHED GRADES OF THE ALIGNMENT WILL BE RE-EVALUATED WHEN ELEVATIONS ARE OBTAINED.
SCALE: HOR. 1"=200'; VERT. 1"=40'

PRELIMINARY PLANNING PURPOSES ONLY NOT FOR CONSTRUCTION

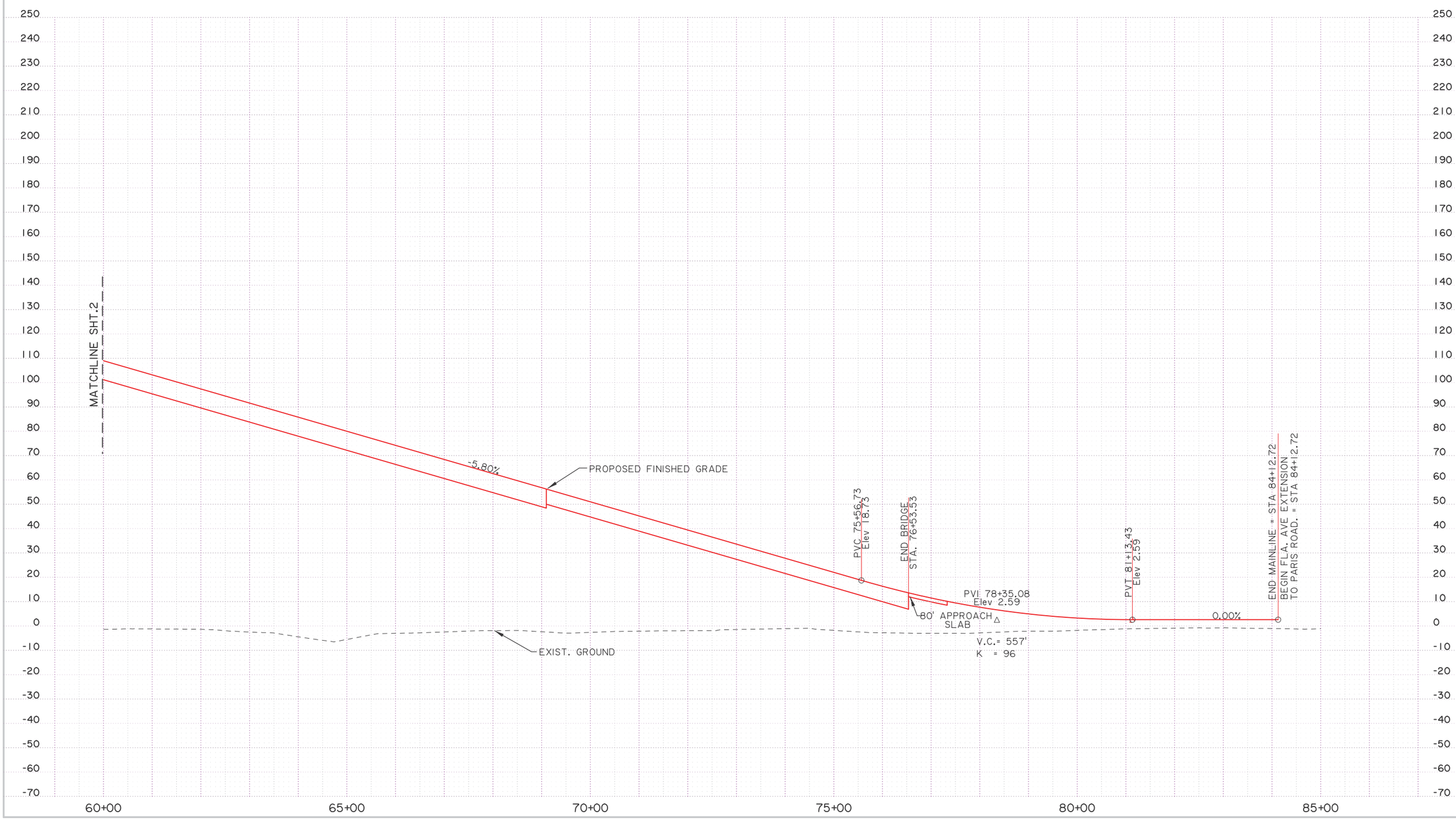

SHEET NUMBER 3

ORLEANS/ST.BERNARD

PARISH

H.005720.1

STATE PROJECT

FEDERAL PROJECT

DESIGNED
CHECKED
DETAILED
CHECKED
DATE
SHEET

NO. DATE REVISION DESCRIPTION BY

STATE OF LOUISIANA

ALTERNATIVE A-MAINLINE FIXED BRIDGE PROFILE

STAGE 0 FEASIBILITY STUDY
FLORIDA AVENUE

BUCHART HORN, INC.

BUCHART-HORN, INC.

LEGEND:

- PROPOSED FINISHED GRADE
- EXISTING GROUND
- ROADWAY
- RAIL

NOTE:
EXISTING GROUND ELEVATIONS ARE BASED ON LIDAR. FINISHED GRADES OF THE ALIGNMENT WILL BE RE-EVALUATED WHEN ELEVATIONS ARE OBTAINED.
SCALE: HOR. 1"=200'; VERT. 1"=40'

PRELIMINARY PLANNING PURPOSES ONLY NOT FOR CONSTRUCTION

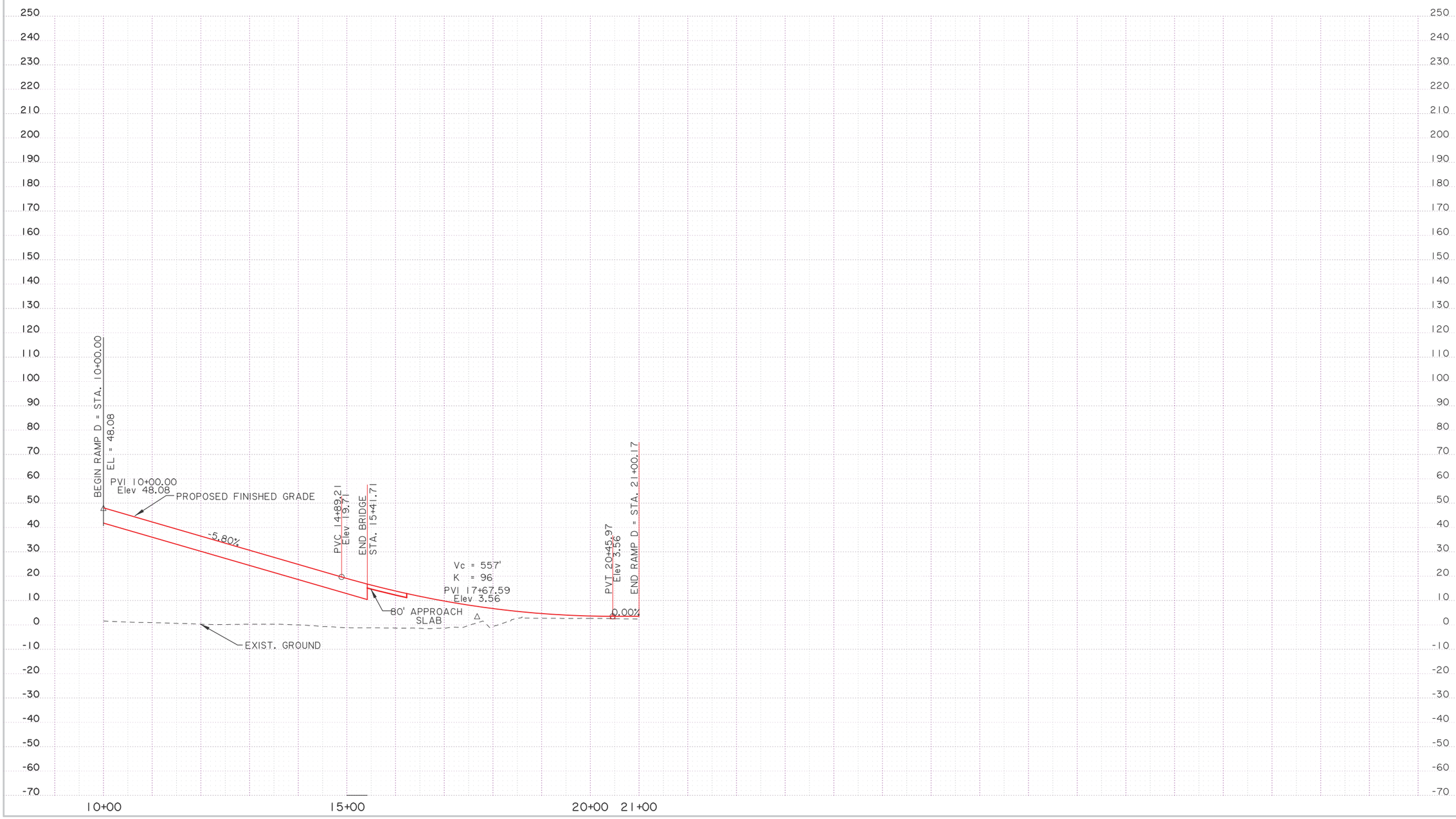

SHEET NUMBER 1

ORLEANS/ST.BERNARD

PARISH

H.005720.1

STATE PROJECT

FEDERAL PROJECT

DESIGNED
CHECKED
DETAILED
CHECKED
DATE
SHEET

NO. DATE REVISION DESCRIPTION BY

STATE OF LOUISIANA

ALTERNATIVE A- RAMP D
FIXED BRIDGE PROFILE
STAGE 0 FEASIBILITY STUDY
FLORIDA AVENUE

BUCHART HORN, INC.

BUCHART-HORN, INC.

FIXED BRIDGE

ALTERNATIVE B

SHEET NUMBER

PARISH: ORLEANS/ ST.BERNARD

FEDERAL PROJECT

STATE PROJECT: H.005720.1

DESIGNED
CHECKED
DETAILED
CHECKED
DATE
SHEET

NO. | DATE | REVISION DESCRIPTION | BY

STATE OF LOUISIANA

FIXED BRIDGE- ALTERNATIVE B
KEY MAP

STAGE O FEASIBILITY STUDY
FLORIDA AVENUE

BUCHART HORN, INC.

BUCHART HORN, INC.

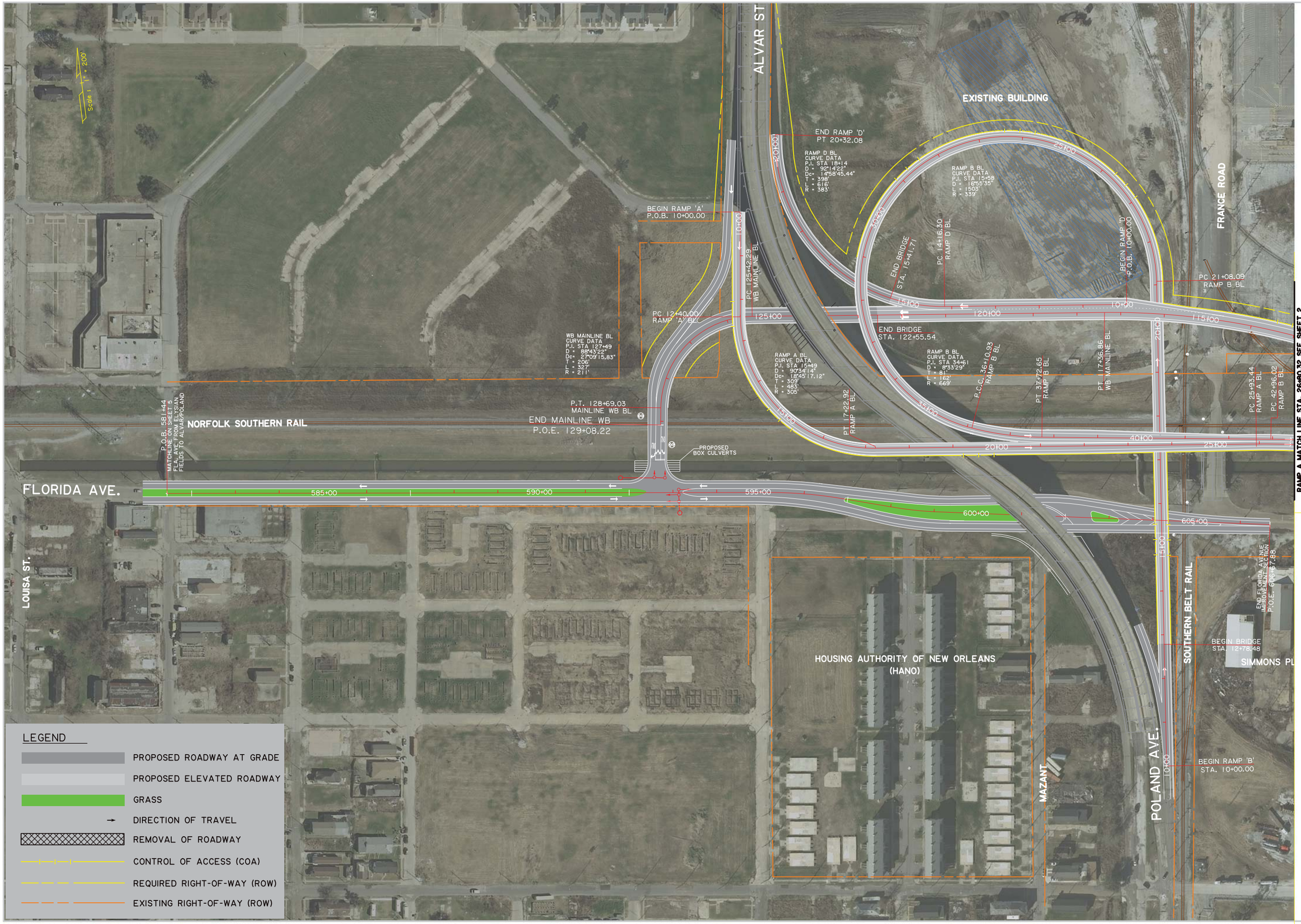

RAMP A MATCH LINE STA. 26+80.32 SEE SHEET 2
RAMP B MATCH LINE STA. 43+49.44 SEE SHEET 2
WB MAINLINE MATCH LINE STA. 113+00.00 SEE SHEET 2

SHEET NUMBER	1
PARISH	ORLEANS/ ST.BERNARD
FEDERAL PROJECT	
STATE PROJECT	H.005720.1

DESIGNED
CHECKED
DETAILED
CHECKED
DATE
SHEET

NO. | DATE | REVISION DESCRIPTION | BY

FIXED BRIDGE- ALTERNATIVE B
ALVAR/POLAND TO CAFFIN AVE.

STAGE O FEASIBILITY STUDY
FLORIDA AVENUE

BUCHART HORN, INC.

SHEET NUMBER	2
PARISH	ORLEANS/ ST.BERNARD
FEDERAL PROJECT	
STATE PROJECT	H.005720.1
DESIGNED / CHECKED	
DETAILED / CHECKED	
DATE / SHEET	
NO. / DATE / REVISION DESCRIPTION / BY	

STATE OF LOUISIANA

FIXED BRIDGE- ALTERNATIVE B
ALVAR/POLAND TO CAFFIN AVE.

STAGE 0 FEASIBILITY STUDY
FLORIDA AVENUE

BUCHART HORN, INC.

SHEET NUMBER 3

PARISH: ORLEANS/ ST.BERNARD

FEDERAL PROJECT

STATE PROJECT: H.005720.1

DESIGNED
CHECKED
DETAILED
CHECKED
DATE
SHEET

NO. | DATE | REVISION DESCRIPTION | BY

STATE OF LOUISIANA

FIXED BRIDGE- ALTERNATIVE B
ALVAR/POLAND TO CAFFIN AVE.

STAGE 0 FEASIBILITY STUDY
FLORIDA AVENUE

BUCHART HORN, INC.

BUCHART HORN, INC.

LEGEND:

- PROPOSED FINISHED GRADE
- EXISTING GROUND
- ROADWAY
- RAIL

NOTE:
EXISTING GROUND ELEVATIONS ARE BASED ON LIDAR. FINISHED GRADES OF THE ALIGNMENT WILL BE RE-EVALUATED WHEN ELEVATIONS ARE OBTAINED.
SCALE: HOR. 1"=200'; VERT. 1"=40'

PRELIMINARY PLANNING PURPOSES ONLY NOT FOR CONSTRUCTION

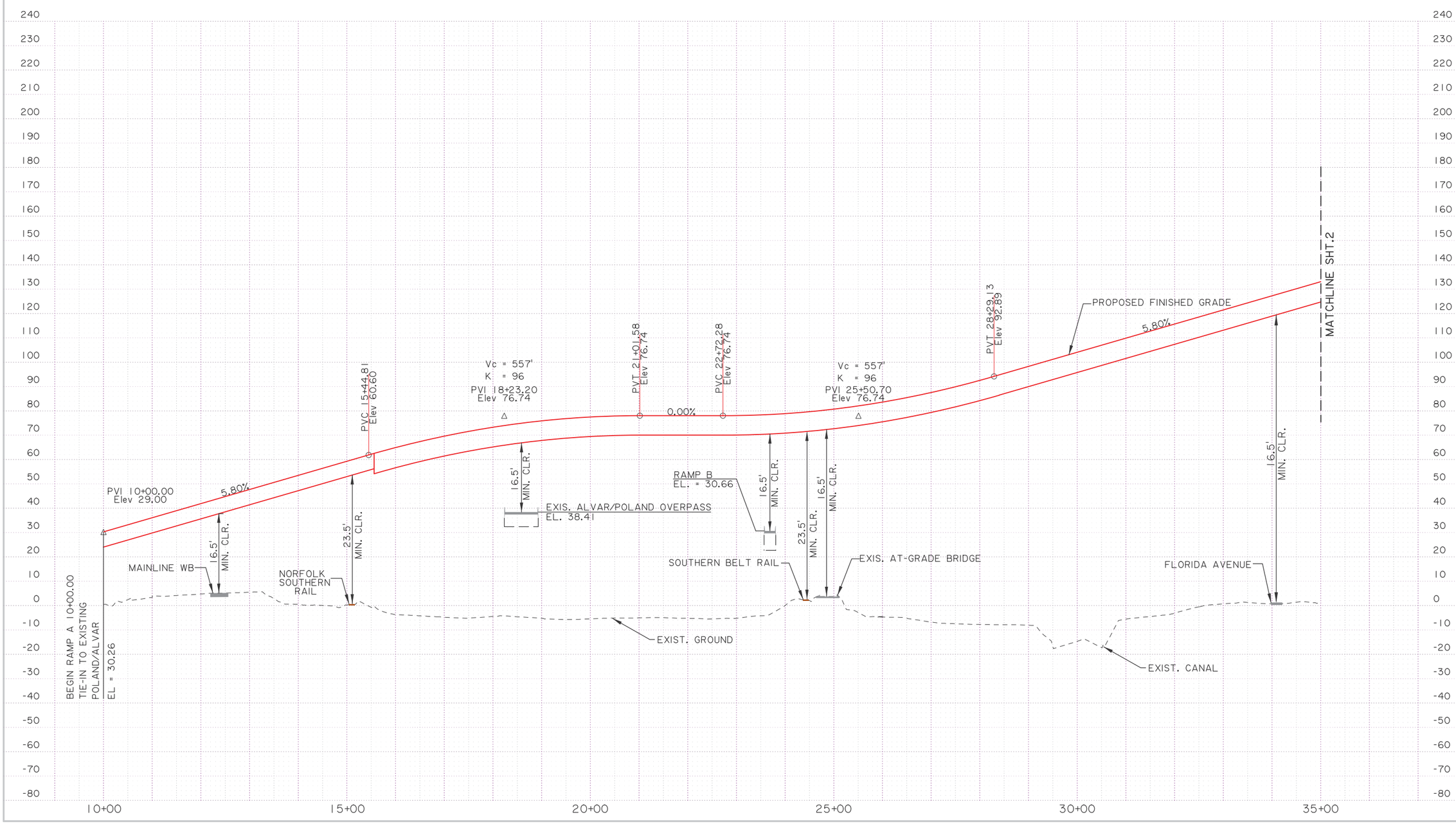

SHEET NUMBER 1

ORLEANS/ST.BERNARD

PARISH

H.005720.1

FEDERAL PROJECT

STATE PROJECT

DESIGNED CHECKED

DETAILED CHECKED

DATE SHEET

BY

REVISION DESCRIPTION

DATE

NO.

ALTERNATIVE B- RAMP A FIXED BRIDGE PROFILE

STAGE 0 FEASIBILITY STUDY
FLORIDA AVENUE

BUCHART-HORN, INC.

LEGEND:

- PROPOSED FINISHED GRADE
- EXISTING GROUND
- ROADWAY
- RAIL

NOTE:
EXISTING GROUND ELEVATIONS ARE BASED ON LIDAR. FINISHED GRADES OF THE ALIGNMENT WILL BE RE-EVALUATED WHEN ELEVATIONS ARE OBTAINED.
SCALE: HOR. 1"=200'; VERT. 1"=40'

PRELIMINARY PLANNING PURPOSES ONLY NOT FOR CONSTRUCTION



SHEET NUMBER 2

ORLEANS/ST.BERNARD

PARISH

H.005720.1

FEDERAL PROJECT

STATE PROJECT

DESIGNED
CHECKED
DETAILED
CHECKED
DATE
SHEET

NO. DATE REVISION DESCRIPTION BY

STATE OF LOUISIANA

ALTERNATIVE B- RAMP A FIXED BRIDGE PROFILE

STAGE 0 FEASIBILITY STUDY
FLORIDA AVENUE

BUCHART HORN, INC.

BUCHART-HORN, INC.

LEGEND:

- PROPOSED FINISHED GRADE
- EXISTING GROUND
- ROADWAY
- RAIL

NOTE:
EXISTING GROUND ELEVATIONS ARE BASED ON LIDAR. FINISHED GRADES OF THE ALIGNMENT WILL BE RE-EVALUATED WHEN ELEVATIONS ARE OBTAINED.
SCALE: HOR. 1"=200'; VERT. 1"=40'

PRELIMINARY PLANNING PURPOSES ONLY NOT FOR CONSTRUCTION

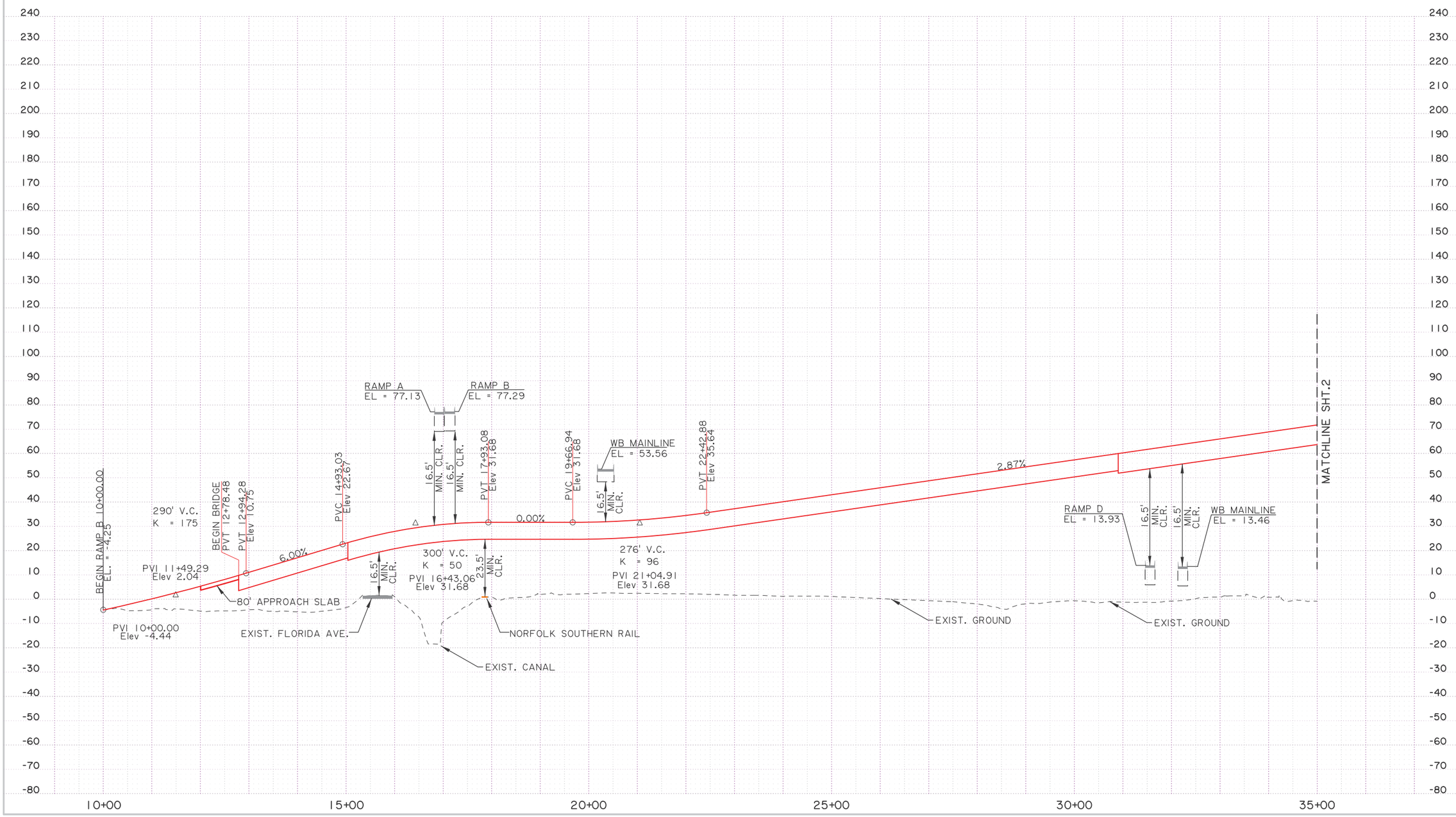

SHEET NUMBER 1

PARISH: ORLEANS/ST.BERNARD

FEDERAL PROJECT

STATE PROJECT: H.005720.1

DESIGNED
CHECKED
DETAILED
CHECKED
DATE
SHEET
BY
REVISION DESCRIPTION
DATE
NO.

STATE OF LOUISIANA

ALTERNATIVE B- RAMP B FIXED BRIDGE PROFILE

STAGE 0 FEASIBILITY STUDY
FLORIDA AVENUE

BUCHART HORN, INC.

BUCHART-HORN, INC.

LEGEND:

- PROPOSED FINISHED GRADE
- EXISTING GROUND
- ROADWAY
- RAIL

NOTE:
EXISTING GROUND ELEVATIONS ARE BASED ON LIDAR. FINISHED GRADES OF THE ALIGNMENT WILL BE RE-EVALUATED WHEN ELEVATIONS ARE OBTAINED.
SCALE: HOR. 1"=200'; VERT. 1"=40'

PRELIMINARY PLANNING PURPOSES ONLY NOT FOR CONSTRUCTION

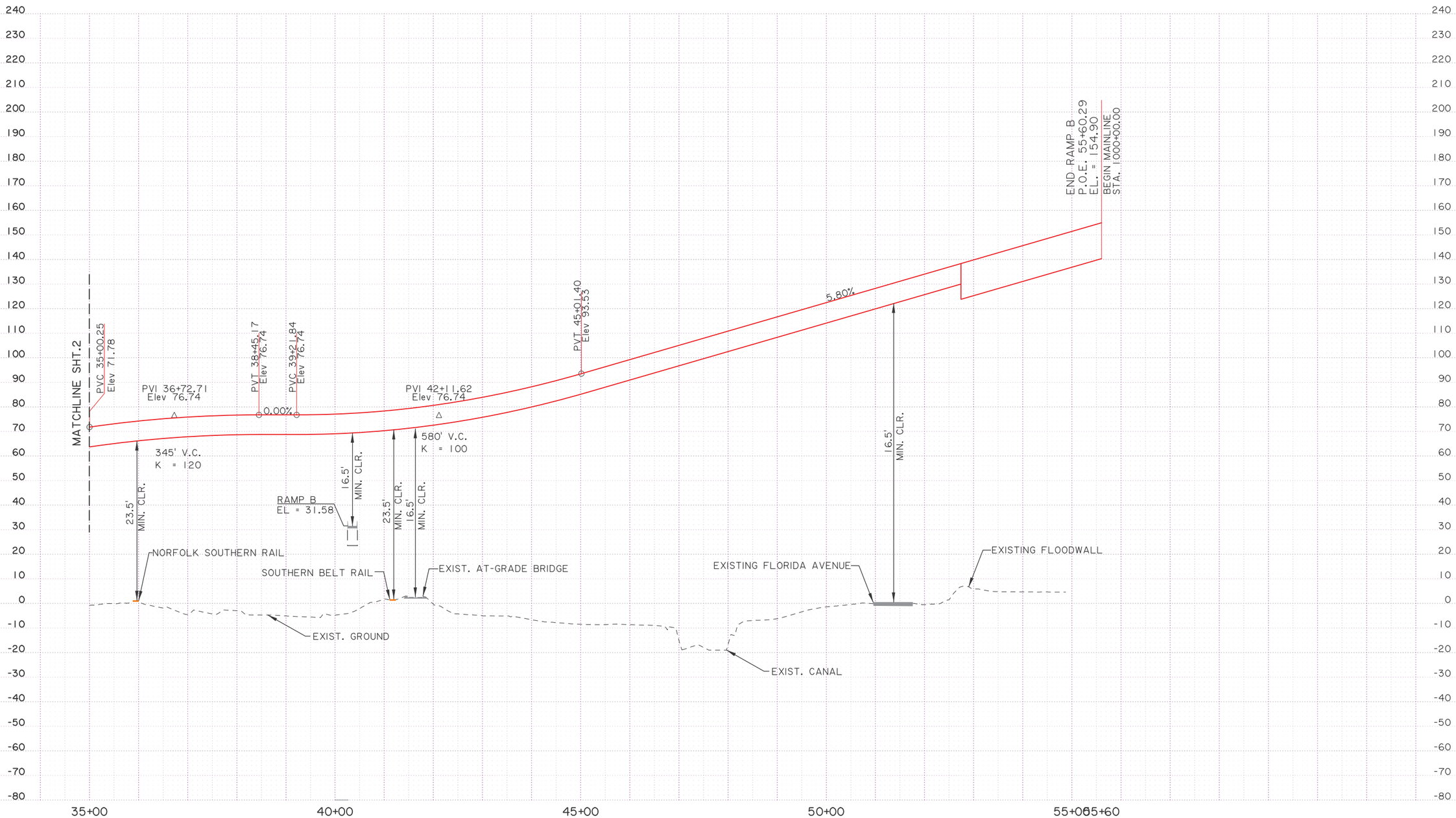

SHEET NUMBER 2

ORLEANS/ST.BERNARD

H.005720.1

PARISH | FEDERAL PROJECT | STATE PROJECT

DESIGNED | CHECKED | DETAILED | CHECKED | DATE | SHEET

NO. | DATE | REVISION DESCRIPTION | BY

STATE OF LOUISIANA

ALTERNATIVE B- RAMP B FIXED BRIDGE PROFILE

STAGE 0 FEASIBILITY STUDY
FLORIDA AVENUE

BUCHART HORN, INC.

BUCHART-HORN, INC.

LEGEND:

- PROPOSED FINISHED GRADE
- EXISTING GROUND
- ROADWAY
- RAIL

NOTE:
EXISTING GROUND ELEVATIONS ARE BASED ON LIDAR. FINISHED GRADES OF THE ALIGNMENT WILL BE RE-EVALUATED WHEN ELEVATIONS ARE OBTAINED.
SCALE: HOR. 1"=200'; VERT. 1"=40'

PRELIMINARY PLANNING PURPOSES ONLY NOT FOR CONSTRUCTION

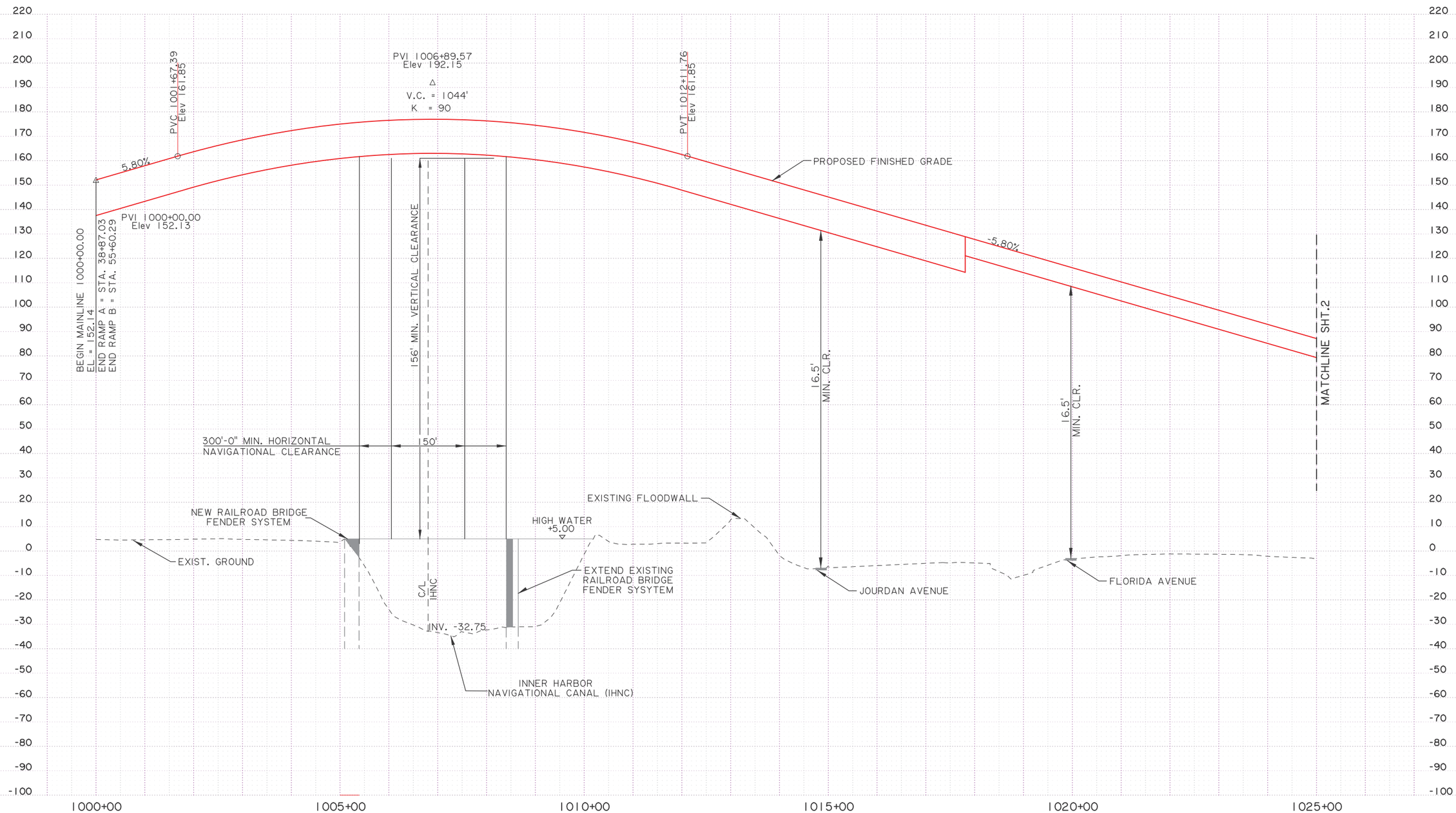

SHEET NUMBER 1

ORLEANS/ST.BERNARD

H.005720.1

PARISH | FEDERAL PROJECT | STATE PROJECT

DESIGNED | CHECKED | DETAILED | CHECKED | DATE | SHEET

NO. | DATE | REVISION DESCRIPTION | BY

STATE OF LOUISIANA

ALTERNATIVE B- MAINLINE FIXED BRIDGE PROFILE

STAGE 0 FEASIBILITY STUDY
FLORIDA AVENUE

BUCHART HORN, INC.

BUCHART-HORN, INC.

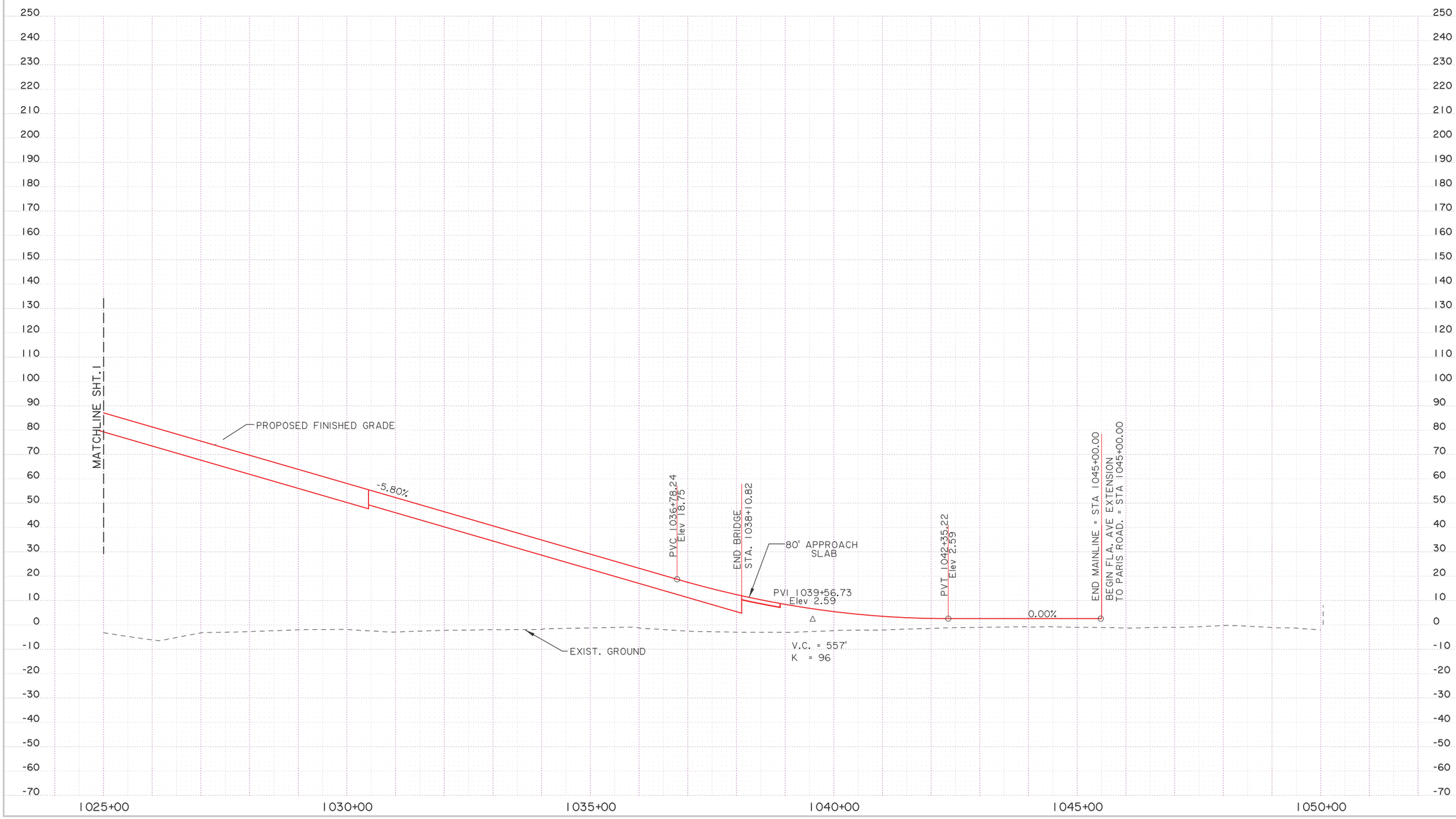

SHEET NUMBER 2

PARISH: ORLEANS/ST.BERNARD

FEDERAL PROJECT

STATE PROJECT: H.005720.1

DESIGNED
CHECKED
DETAILED
CHECKED
DATE
SHEET

NO. | DATE | REVISION DESCRIPTION | BY

STATE OF LOUISIANA

ALTERNATIVE B- MAINLINE FIXED BRIDGE PROFILE

STAGE 0 FEASIBILITY STUDY
FLORIDA AVENUE

BUCHART HORN, INC.

BUCHART-HORN, INC.

LEGEND:

- PROPOSED FINISHED GRADE
- EXISTING GROUND
- ROADWAY
- RAIL

NOTE:
EXISTING GROUND ELEVATIONS ARE BASED ON LIDAR. FINISHED GRADES OF THE ALIGNMENT WILL BE RE-EVALUATED WHEN ELEVATIONS ARE OBTAINED.
SCALE: HOR. 1"=200'; VERT. 1"=40'

PRELIMINARY PLANNING PURPOSES ONLY NOT FOR CONSTRUCTION

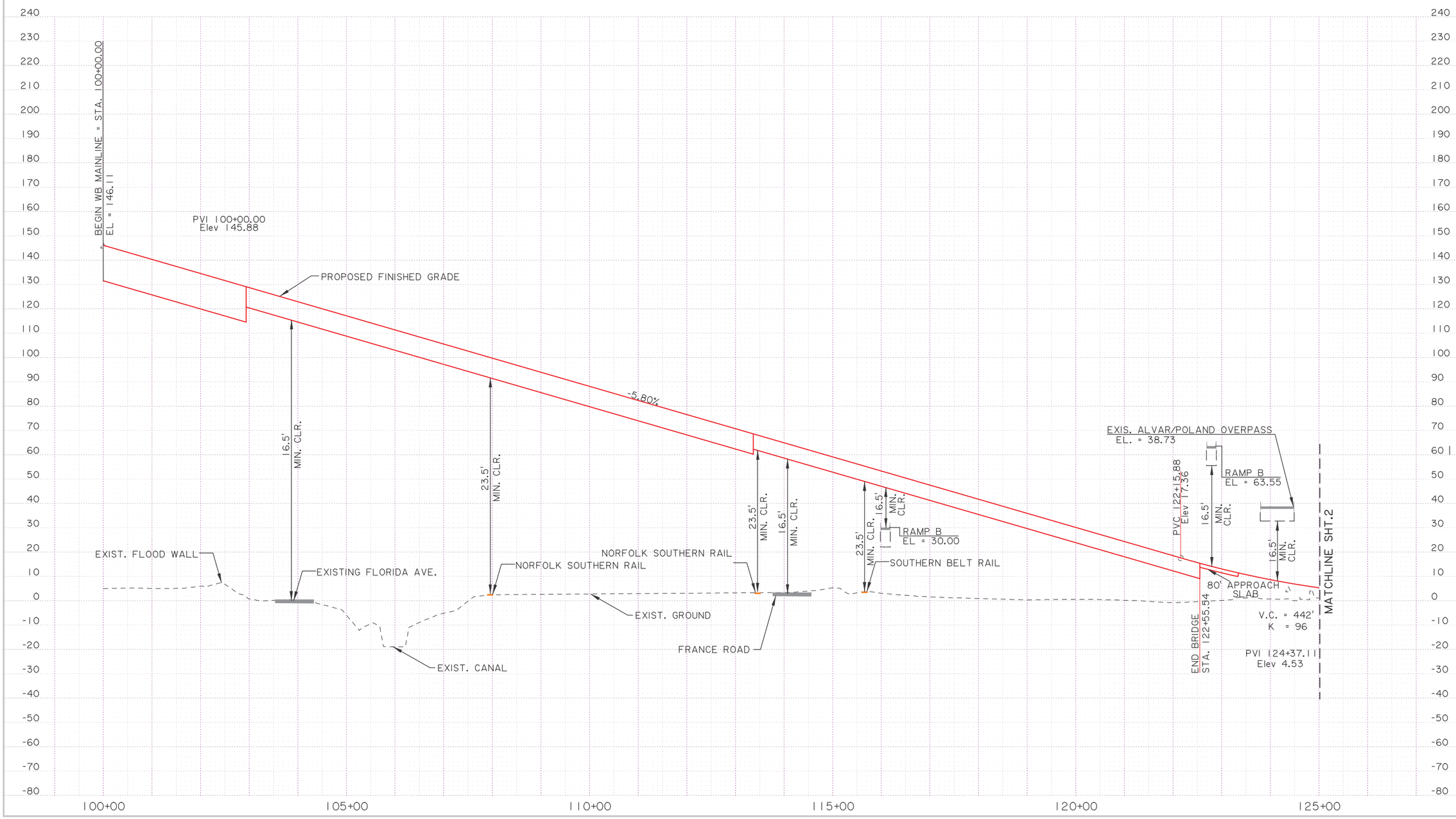

SHEET NUMBER 1

ORLEANS/ST.BERNARD

PARISH

H.005720.1

FEDERAL PROJECT

STATE PROJECT

DESIGNED
CHECKED
DETAILED
CHECKED
DATE
SHEET

NO. DATE REVISION DESCRIPTION BY

STATE OF LOUISIANA

ALTERNATIVE B- WB MAINLINE FIXED BRIDGE PROFILE

STAGE 0 FEASIBILITY STUDY
FLORIDA AVENUE

BUCHART HORN, INC.

BUCHART-HORN, INC.

LEGEND:

- PROPOSED FINISHED GRADE
- EXISTING GROUND
- ROADWAY
- RAIL

NOTE:
EXISTING GROUND ELEVATIONS ARE BASED ON LIDAR. FINISHED GRADES OF THE ALIGNMENT WILL BE RE-EVALUATED WHEN ELEVATIONS ARE OBTAINED.
SCALE: HOR. 1"=200'; VERT. 1"=40'

PRELIMINARY PLANNING PURPOSES ONLY NOT FOR CONSTRUCTION

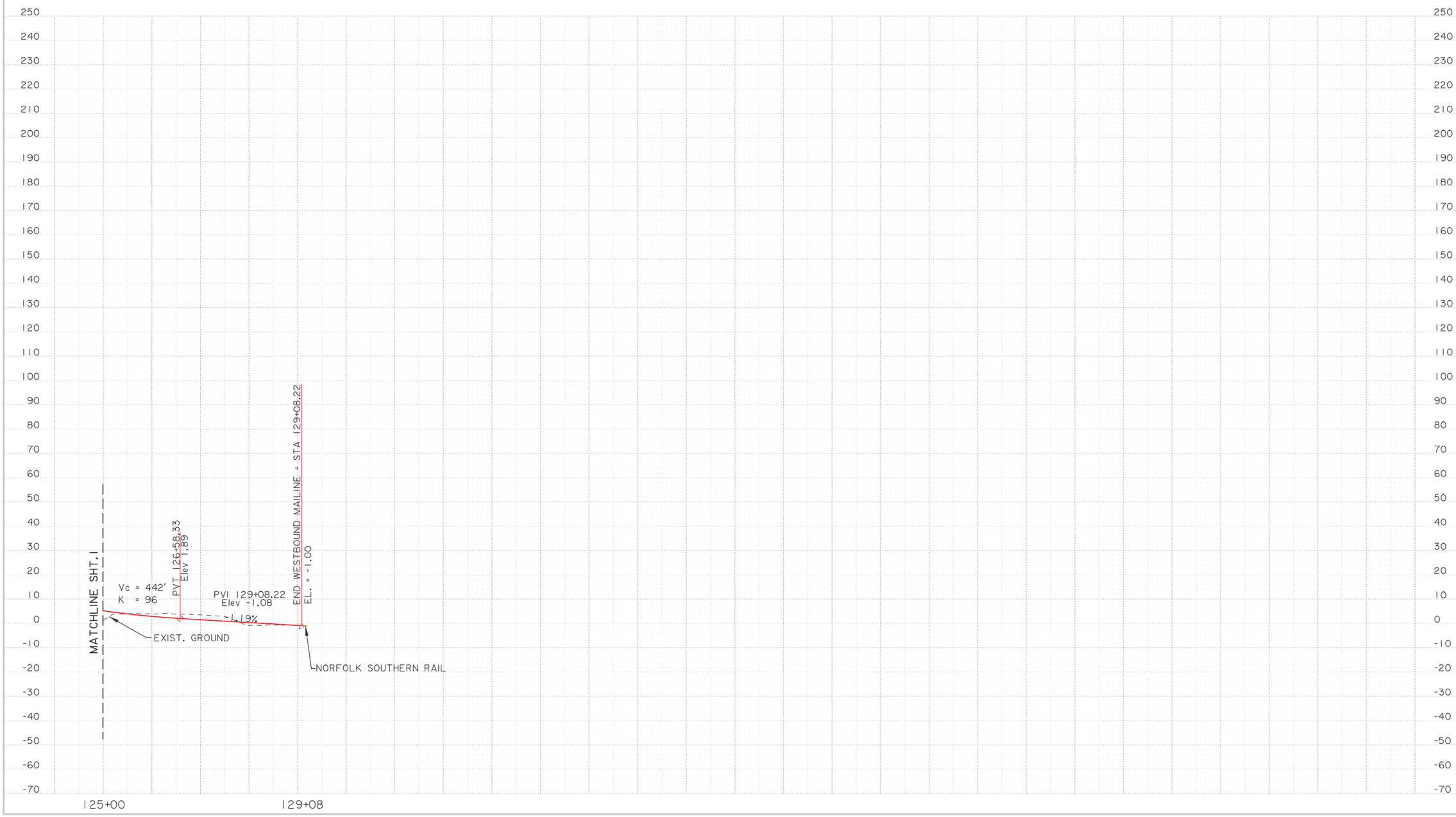

SHEET NUMBER 2

ORLEANS/ST.BERNARD

PARISH

H.005720.1

STATE PROJECT

FEDERAL PROJECT

DESIGNED
CHECKED
DETAILED
CHECKED
DATE
SHEET

NO. DATE REVISION DESCRIPTION BY

STATE OF LOUISIANA

ALTERNATIVE B- WB MAINLINE
FIXED BRIDGE PROFILE

STAGE 0 FEASIBILITY STUDY
FLORIDA AVENUE

BUCHART HORN, INC.

BUCHART-HORN, INC.

LEGEND:

- PROPOSED FINISHED GRADE
- EXISTING GROUND
- ROADWAY
- RAIL

NOTE:
EXISTING GROUND ELEVATIONS ARE BASED ON LIDAR. FINISHED GRADES OF THE ALIGNMENT WILL BE RE-EVALUATED WHEN ELEVATIONS ARE OBTAINED.
SCALE: HOR. 1"=200'; VERT. 1"=40'

PRELIMINARY PLANNING PURPOSES ONLY NOT FOR CONSTRUCTION

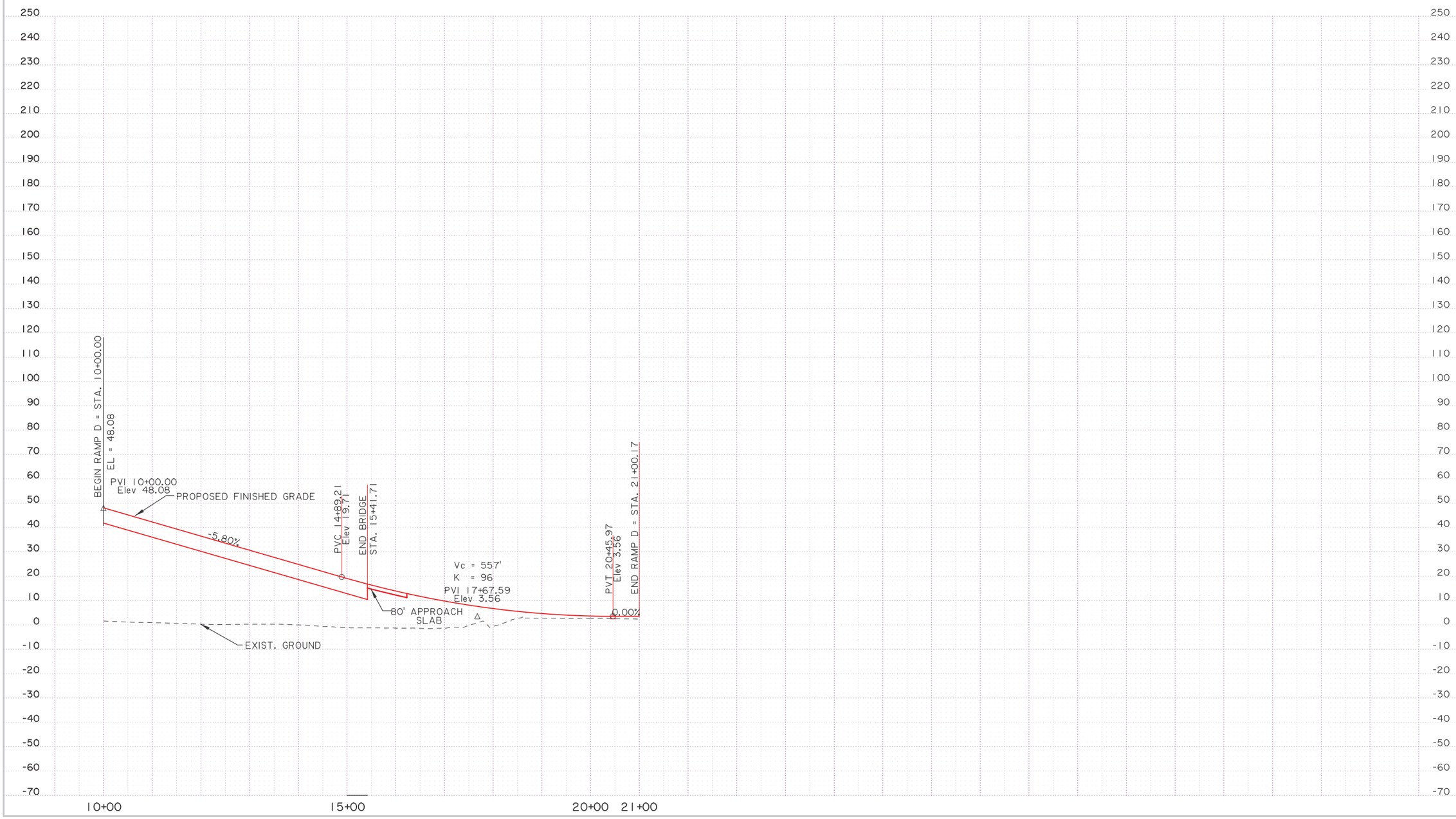

SHEET NUMBER 1

ORLEANS/ST.BERNARD

PARISH

H.005720.1

FEDERAL PROJECT

STATE PROJECT

DESIGNED
CHECKED
DETAILED
CHECKED
DATE
SHEET

NO. DATE REVISION DESCRIPTION BY

STATE OF LOUISIANA

ALTERNATIVE B- RAMP D FIXED BRIDGE PROFILE

STAGE 0 FEASIBILITY STUDY
FLORIDA AVENUE

BUCHART HORN, INC.

BUCHART-HORN, INC.

FIXED BRIDGE

ALTERNATIVE C

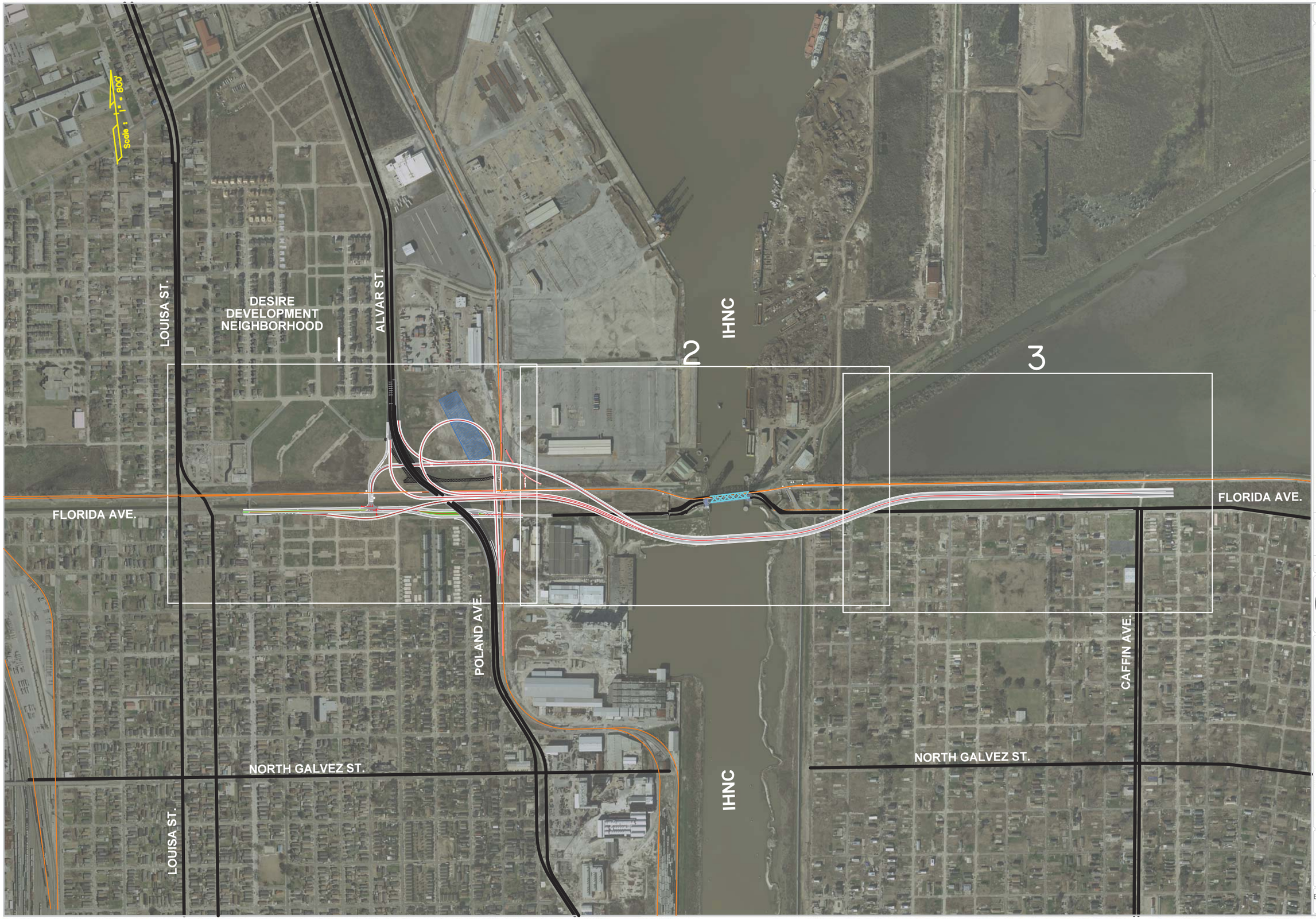

SHEET NUMBER

PARISH: ORLEANS/ ST.BERNARD

FEDERAL PROJECT

STATE PROJECT: H.005720.1

DESIGNED
CHECKED
DETAILED
CHECKED
DATE
SHEET

NO. | DATE | REVISION DESCRIPTION | BY

STATE OF LOUISIANA

FIXED BRIDGE- ALTERNATIVE C
KEY MAP

STAGE O FEASIBILITY STUDY
FLORIDA AVENUE

BUCHART HORN, INC.

BUCHART HORN, INC.

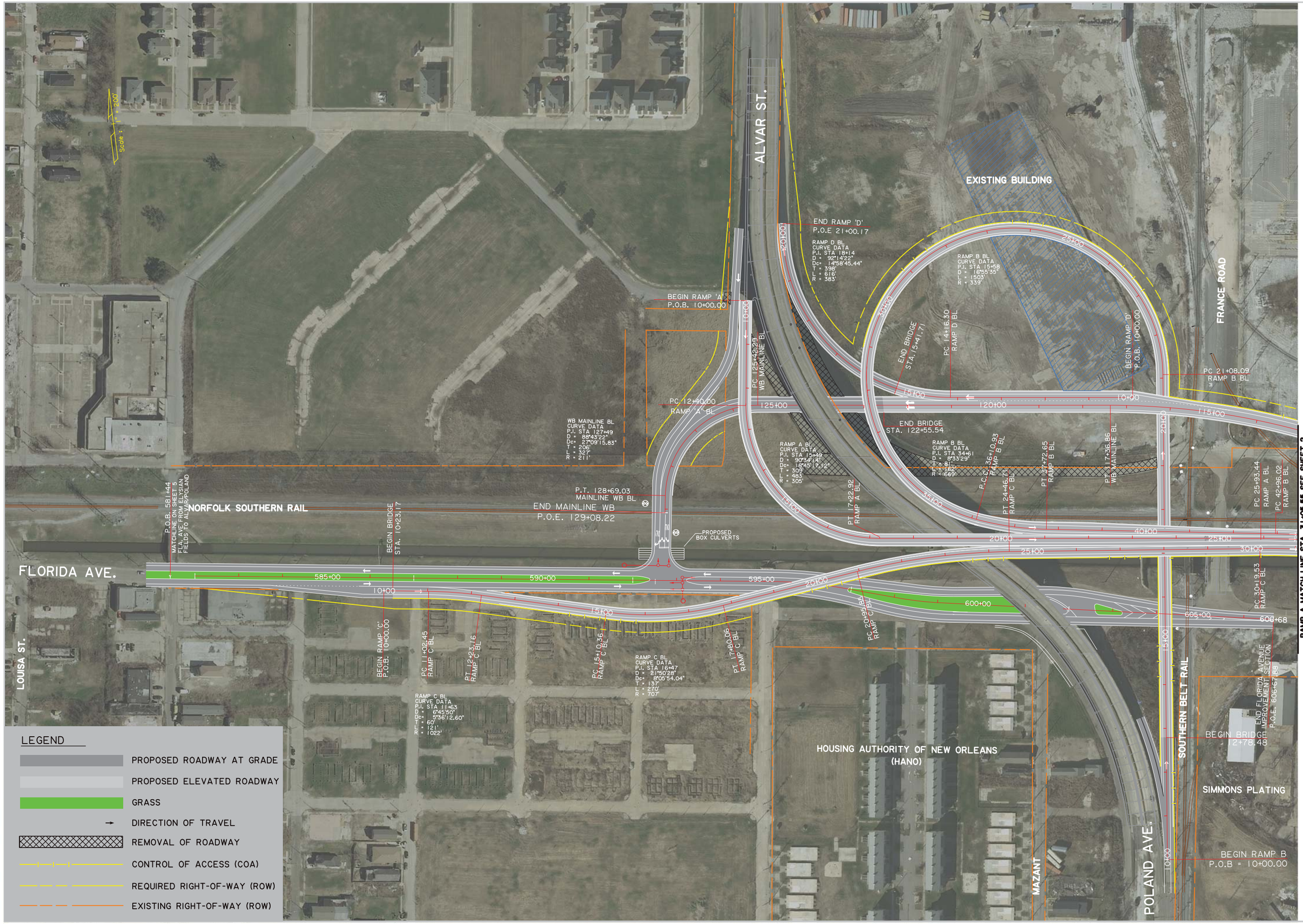

RAMP A MATCH LINE STA. 31+05.55 SEE SHEET 2
RAMP B MATCH LINE STA. 26+77.75 SEE SHEET 2
WB MAINLINE MATCH LINE STA. 113+03.12 SEE SHEET 2

SHEET NUMBER	1
PARISH	ORLEANS/ ST.BERNARD
FEDERAL PROJECT	
STATE PROJECT	H.005720.1

DESIGNED
CHECKED
DETAILED
CHECKED
DATE
SHEET

NO.	DATE	REVISION DESCRIPTION	BY

STATE OF LOUISIANA

FIXED BRIDGE-ALTERNATIVE C
ALVAR/POLAND TO CAFFIN AVE.

STAGE 0 FEASIBILITY STUDY
FLORIDA AVENUE

BUCHART HORN, INC.

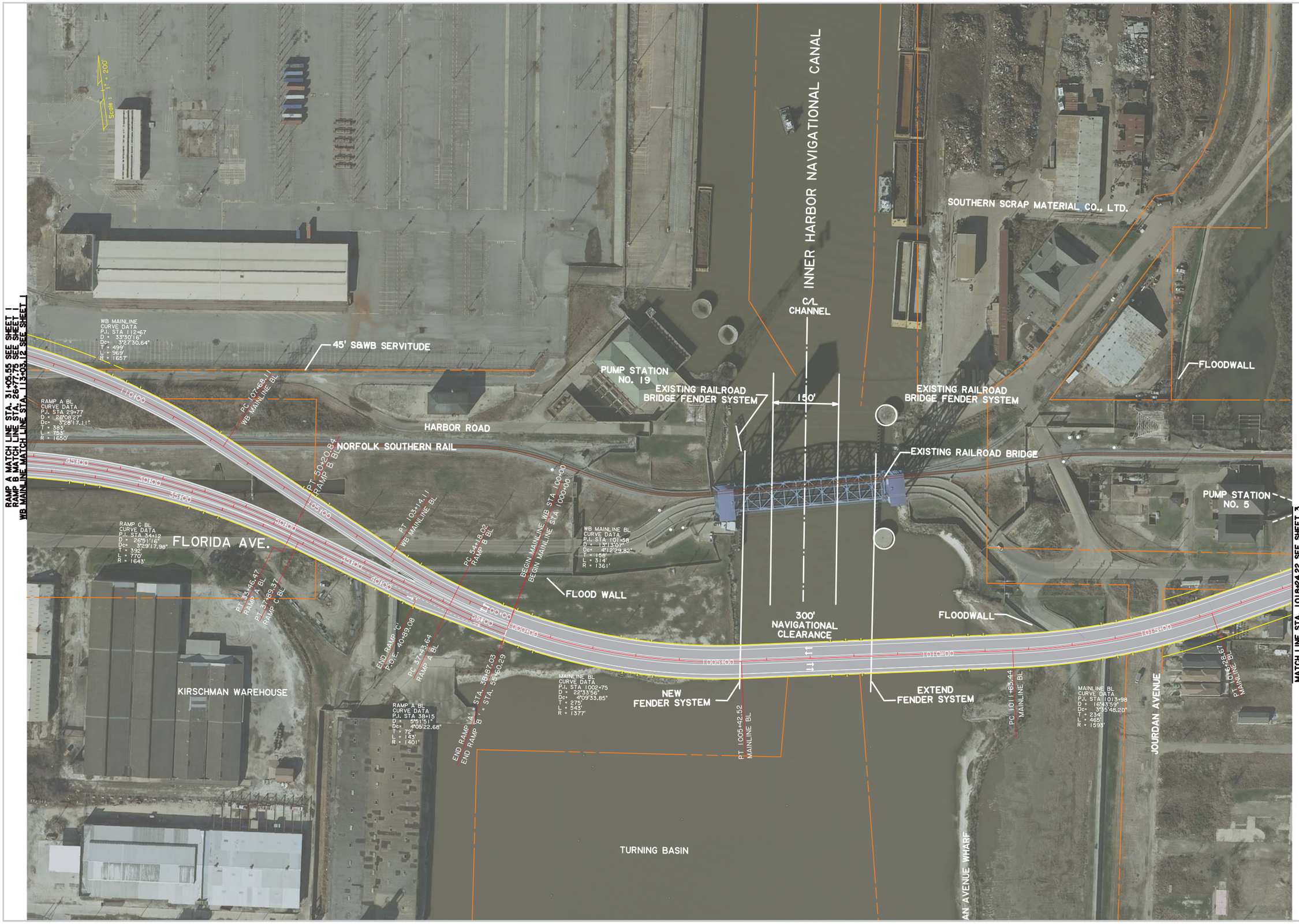

SHEET NUMBER 2

PARISH: ORLEANS/ ST.BERNARD

FEDERAL PROJECT:

STATE PROJECT: H.005720.1

DESIGNED / CHECKED / DETAILED / CHECKED / DATE / SHEET

NO. | DATE | REVISION DESCRIPTION | BY

FIXED BRIDGE-ALTERNATIVE C ALVAR/POLAND TO CAFFIN AVE.

STAGE O FEASIBILITY STUDY
FLORIDA AVENUE

BUCHART HORN, INC.

SHEET NUMBER	3
PARISH	ORLEANS/ ST.BERNARD
FEDERAL PROJECT	
STATE PROJECT	H.005720.1

DESIGNED
CHECKED
DETAILED
CHECKED
DATE
SHEET

NO.	DATE	REVISION DESCRIPTION	BY

STATE OF LOUISIANA

FIXED BRIDGE-ALTERNATIVE C
ALVAR/POLAND TO CAFFIN AVE.

STAGE 0 FEASIBILITY STUDY
FLORIDA AVENUE

BUCHART HORN, INC.

LEGEND:

- PROPOSED FINISHED GRADE
- EXISTING GROUND
- ROADWAY
- RAIL

NOTE:
EXISTING GROUND ELEVATIONS ARE BASED ON LIDAR. FINISHED GRADES OF THE ALIGNMENT WILL BE RE-EVALUATED WHEN ELEVATIONS ARE OBTAINED.
SCALE: HOR. 1"=200'; VERT. 1"=40'

PRELIMINARY PLANNING PURPOSES ONLY NOT FOR CONSTRUCTION

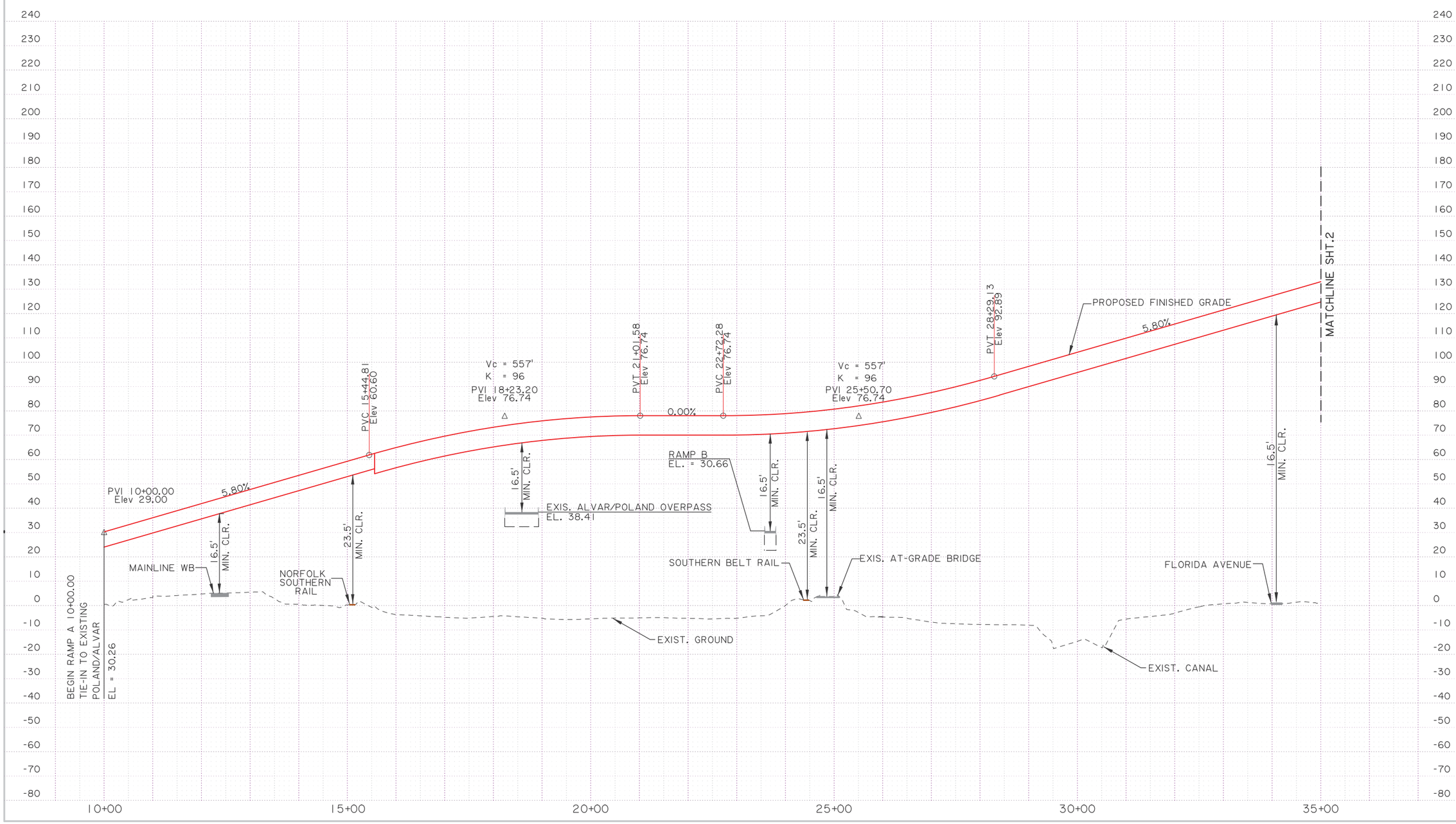

SHEET NUMBER 1

ORLEANS/ST.BERNARD

PARISH

H.005720.1

FEDERAL PROJECT

STATE PROJECT

DESIGNED
CHECKED
DETAILED
CHECKED
DATE
SHEET

NO. DATE REVISION DESCRIPTION BY

STATE OF LOUISIANA

ALTERNATIVE C- RAMP A FIXED BRIDGE PROFILE

STAGE 0 FEASIBILITY STUDY
FLORIDA AVENUE

BUCHART HORN, INC.

BUCHART-HORN, INC.

LEGEND:

- PROPOSED FINISHED GRADE
- EXISTING GROUND
- ROADWAY
- RAIL

NOTE:
EXISTING GROUND ELEVATIONS ARE BASED ON LIDAR. FINISHED GRADES OF THE ALIGNMENT WILL BE RE-EVALUATED WHEN ELEVATIONS ARE OBTAINED.
SCALE: HOR. 1"=200'; VERT. 1"=40'

PRELIMINARY
PLANNING PURPOSES ONLY
NOT FOR CONSTRUCTION



SHEET NUMBER 2

ORLEANS/ST.BERNARD

PARISH

H.005720.1

FEDERAL PROJECT

STATE PROJECT

DESIGNED
CHECKED
DETAILED
CHECKED
DATE
SHEET

NO. DATE REVISION DESCRIPTION BY

STATE OF LOUISIANA

ALTERNATIVE C- RAMP A
FIXED BRIDGE PROFILE
STAGE 0 FEASIBILITY STUDY
FLORIDA AVENUE

BUCHART HORN, INC.

BUCHART-HORN, INC.

LEGEND:

- PROPOSED FINISHED GRADE
- EXISTING GROUND
- ROADWAY
- RAIL

NOTE:
EXISTING GROUND ELEVATIONS ARE BASED ON LIDAR. FINISHED GRADES OF THE ALIGNMENT WILL BE RE-EVALUATED WHEN ELEVATIONS ARE OBTAINED.
SCALE: HOR. 1"=200'; VERT. 1"=40'

PRELIMINARY PLANNING PURPOSES ONLY NOT FOR CONSTRUCTION

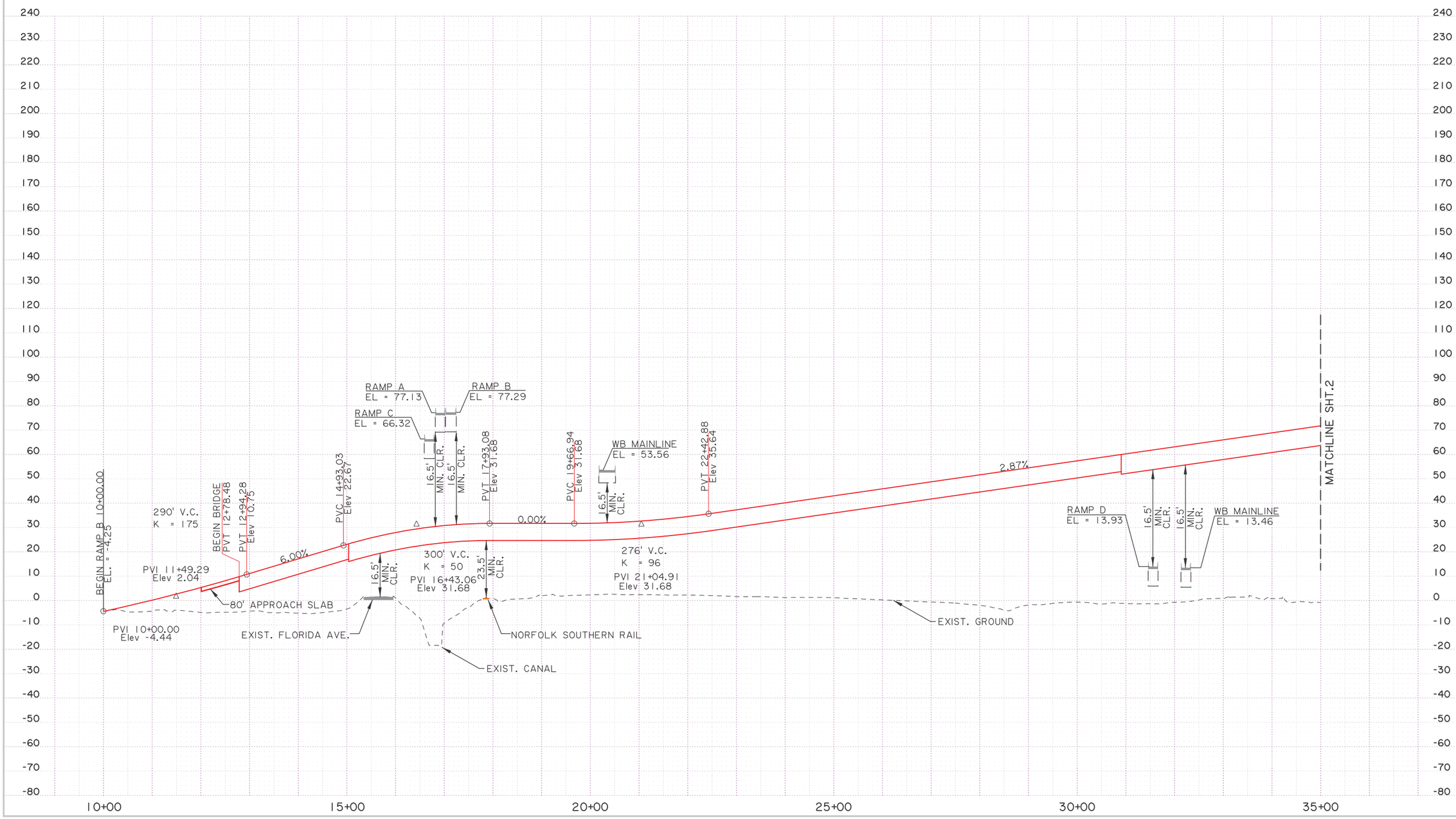

SHEET NUMBER 1

ORLEANS/ST.BERNARD

H.005720.1

PARISH | FEDERAL PROJECT | STATE PROJECT

DESIGNED | CHECKED | DETAILED | CHECKED | DATE | SHEET

NO. | DATE | REVISION DESCRIPTION | BY

STATE OF LOUISIANA

ALTERNATIVE C- RAMP B FIXED BRIDGE PROFILE

STAGE 0 FEASIBILITY STUDY
FLORIDA AVENUE

BUCHART HORN, INC.

BUCHART-HORN, INC.

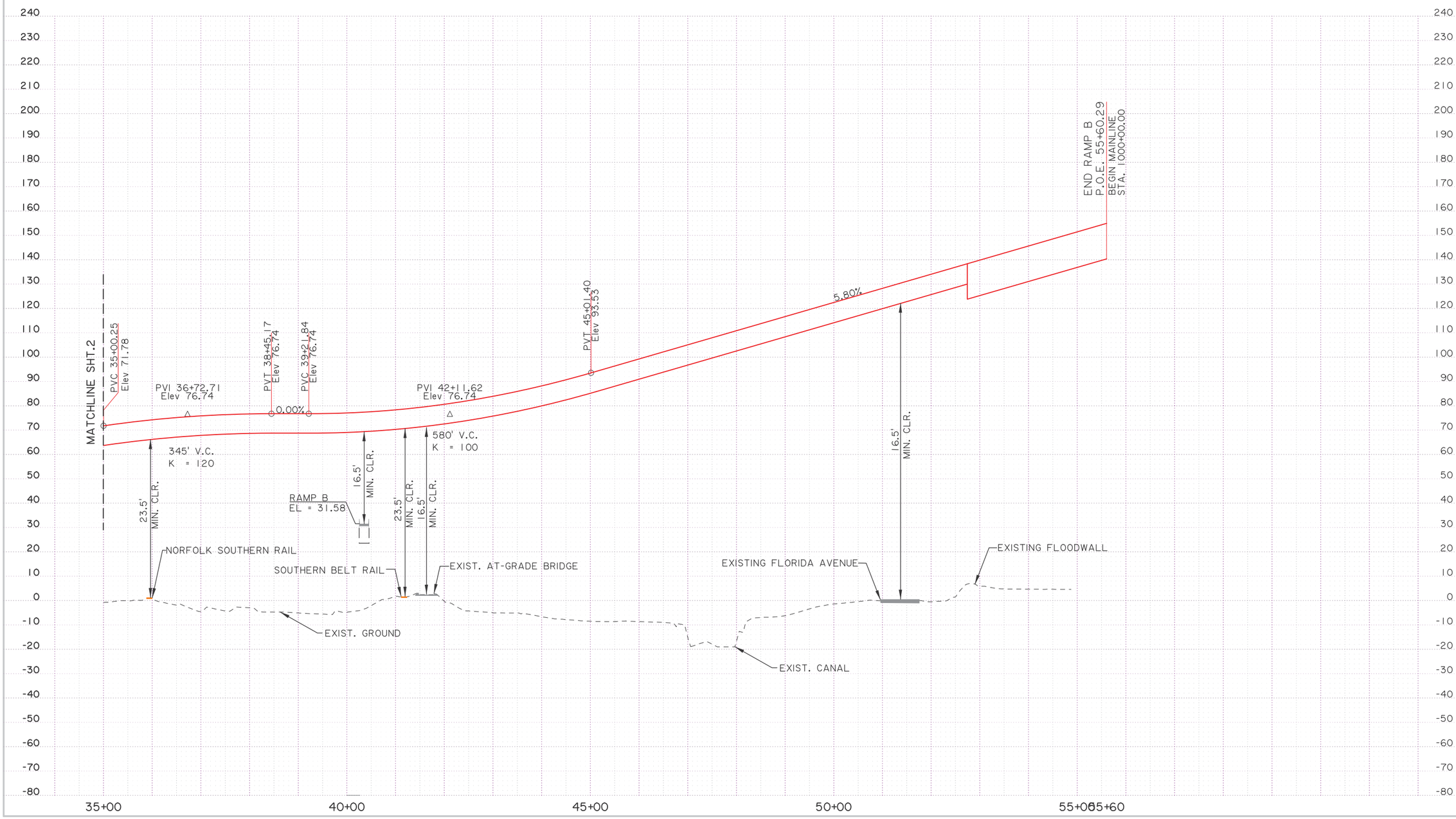

SHEET NUMBER 2

PARISH: ORLEANS/ST.BERNARD

FEDERAL PROJECT

STATE PROJECT: H.005720.1

DESIGNED
CHECKED
DETAILED
CHECKED
DATE
SHEET

NO. | DATE | REVISION DESCRIPTION | BY

STATE OF LOUISIANA

ALTERNATIVE C- RAMP B FIXED BRIDGE PROFILE

STAGE 0 FEASIBILITY STUDY
FLORIDA AVENUE

BUCHART HORN, INC.

BUCHART-HORN, INC.

LEGEND:

- PROPOSED FINISHED GRADE
- EXISTING GROUND
- ROADWAY
- RAIL

NOTE:
EXISTING GROUND ELEVATIONS ARE BASED ON LIDAR. FINISHED GRADES OF THE ALIGNMENT WILL BE RE-EVALUATED WHEN ELEVATIONS ARE OBTAINED.
SCALE: HOR. 1"=200'; VERT. 1"=40'

PRELIMINARY PLANNING PURPOSES ONLY NOT FOR CONSTRUCTION

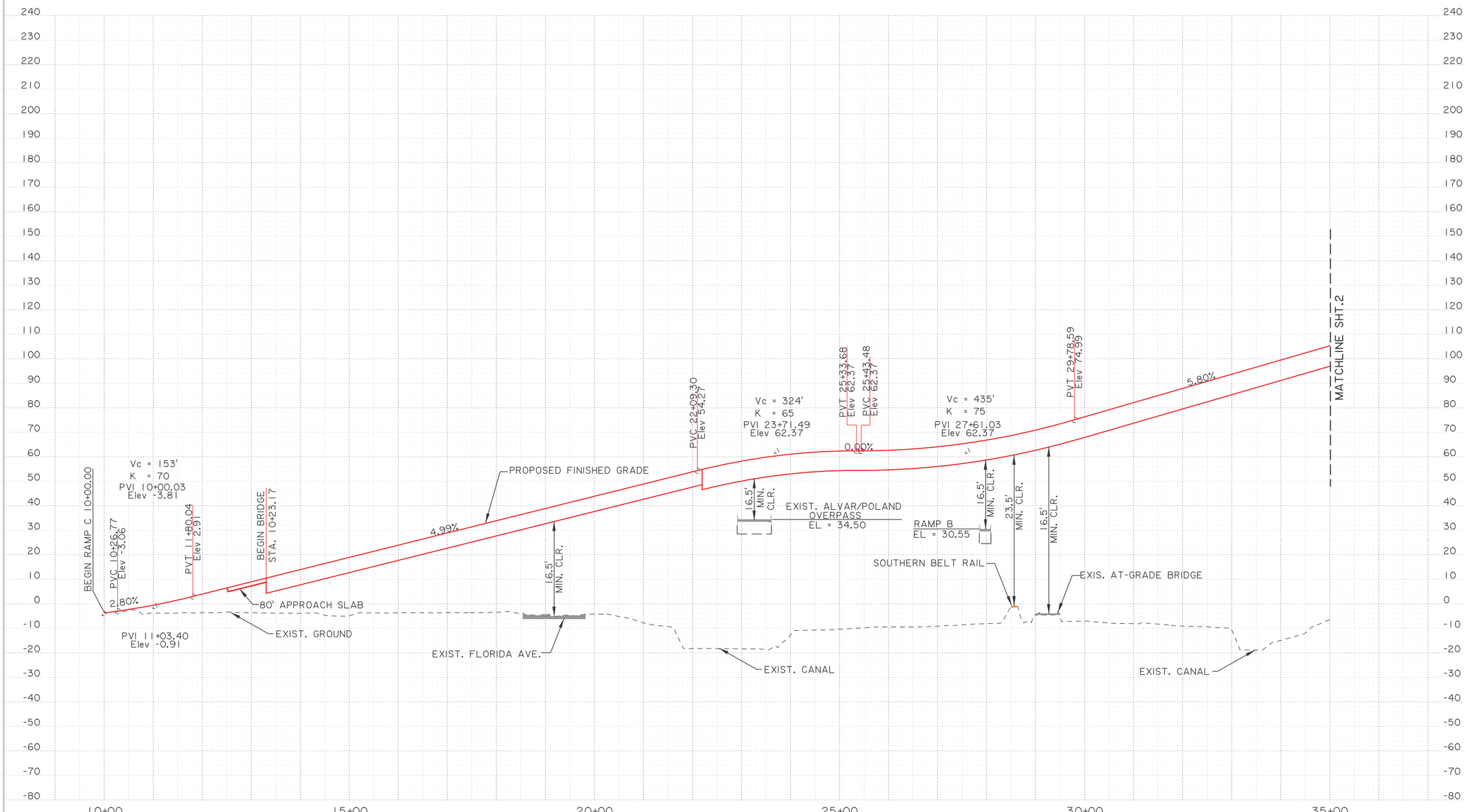

SHEET NUMBER 1

ORLEANS/ST.BERNARD

PARISH

H.005720.1

STATE PROJECT

FEDERAL PROJECT

DESIGNED
CHECKED
DETAILED
CHECKED
DATE
SHEET

NO. DATE REVISION DESCRIPTION BY

ALTERNATIVE C- RAMP C
FIXED BRIDGE PROFILE
STAGE 0 FEASIBILITY STUDY
FLORIDA AVENUE

BUCHART-HORN, INC.

LEGEND:

- PROPOSED FINISHED GRADE
- EXISTING GROUND
- ROADWAY
- RAIL

NOTE:
EXISTING GROUND ELEVATIONS ARE BASED ON LIDAR. FINISHED GRADES OF THE ALIGNMENT WILL BE RE-EVALUATED WHEN ELEVATIONS ARE OBTAINED.
SCALE: HOR. 1"=200'; VERT. 1"=40'

PRELIMINARY PLANNING PURPOSES ONLY NOT FOR CONSTRUCTION

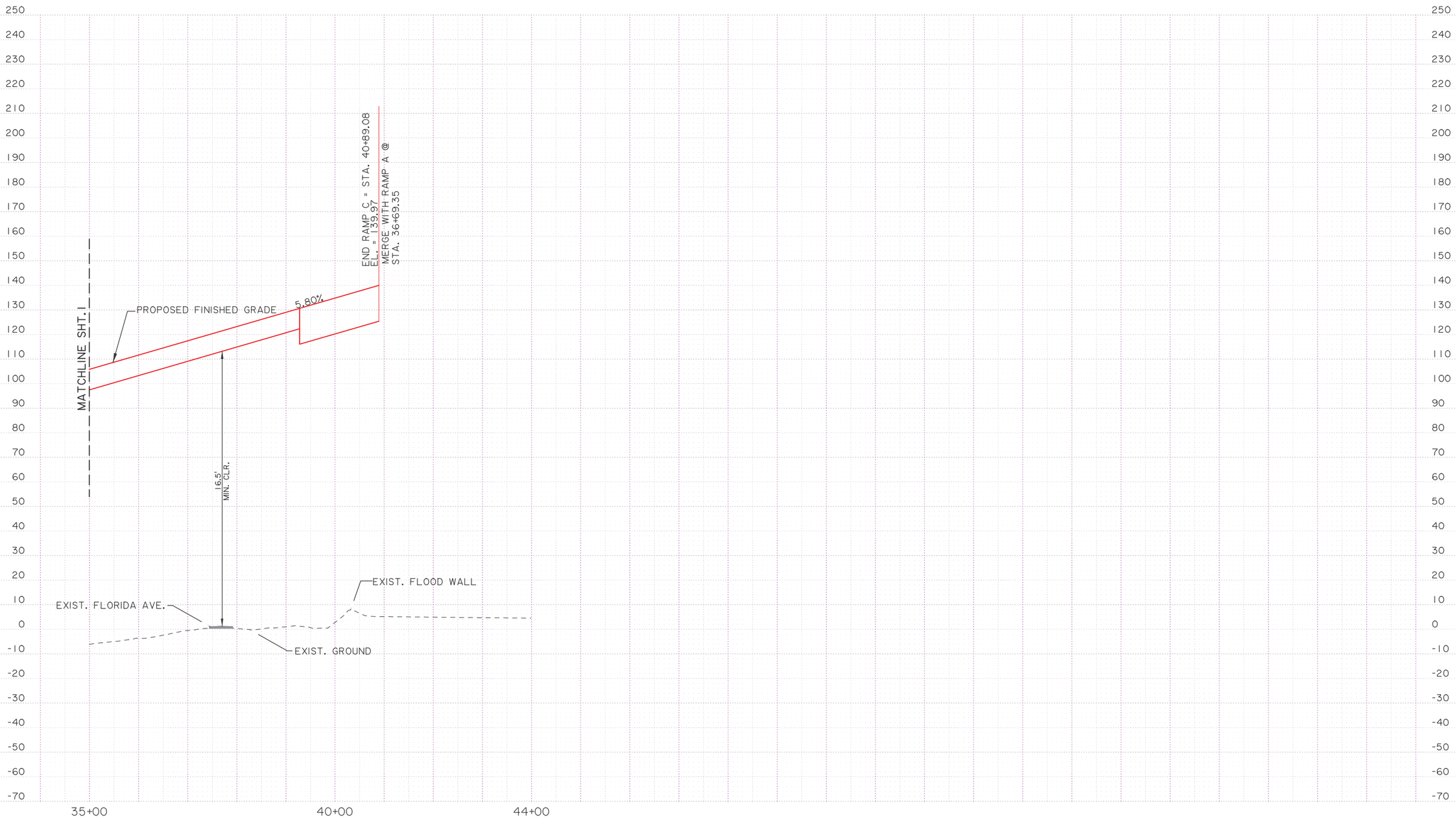

SHEET NUMBER 2

ORLEANS/ST.BERNARD

PARISH

H.005720.1

FEDERAL PROJECT

STATE PROJECT

DESIGNED
CHECKED
DETAILED
CHECKED
DATE
SHEET

NO. DATE REVISION DESCRIPTION BY

STATE OF LOUISIANA

ALTERNATIVE C- RAMP C
FIXED BRIDGE PROFILE

STAGE 0 FEASIBILITY STUDY
FLORIDA AVENUE

BUCHART HORN, INC.

BUCHART-HORN, INC.

LEGEND:

- PROPOSED FINISHED GRADE
- EXISTING GROUND
- ROADWAY
- RAIL

NOTE:
EXISTING GROUND ELEVATIONS ARE BASED ON LIDAR. FINISHED GRADES OF THE ALIGNMENT WILL BE RE-EVALUATED WHEN ELEVATIONS ARE OBTAINED.
SCALE: HOR. 1"=200'; VERT. 1"=40'

PRELIMINARY PLANNING PURPOSES ONLY NOT FOR CONSTRUCTION

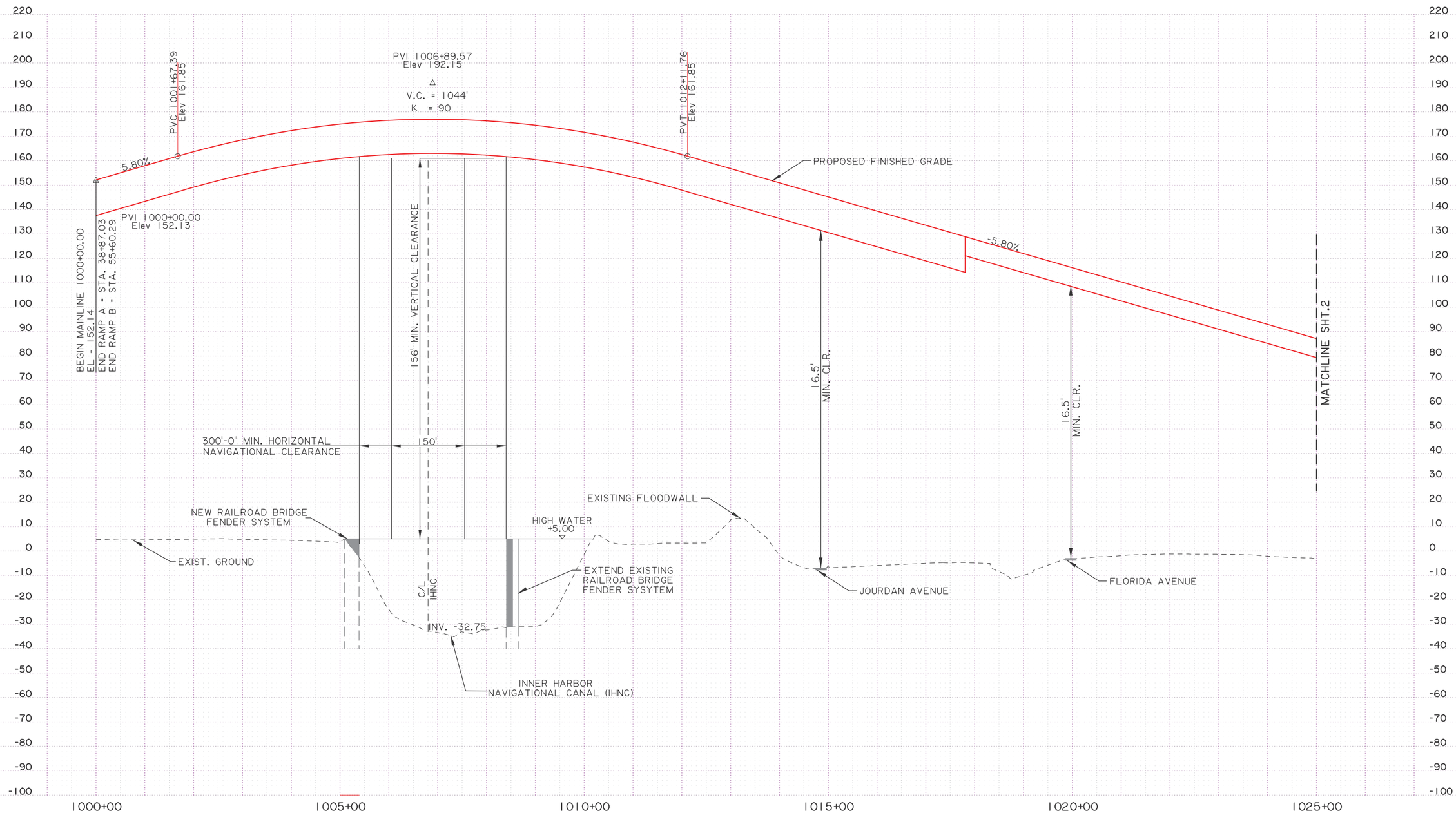

SHEET NUMBER 1

ORLEANS/ST.BERNARD

H.005720.1

PARISH | FEDERAL PROJECT | STATE PROJECT

DESIGNED | CHECKED | DETAILED | CHECKED | DATE | SHEET

NO. | DATE | REVISION DESCRIPTION | BY

STATE OF LOUISIANA

ALTERNATIVE C- MAINLINE FIXED BRIDGE PROFILE

STAGE 0 FEASIBILITY STUDY
FLORIDA AVENUE

BUCHART HORN, INC.

BUCHART-HORN, INC.

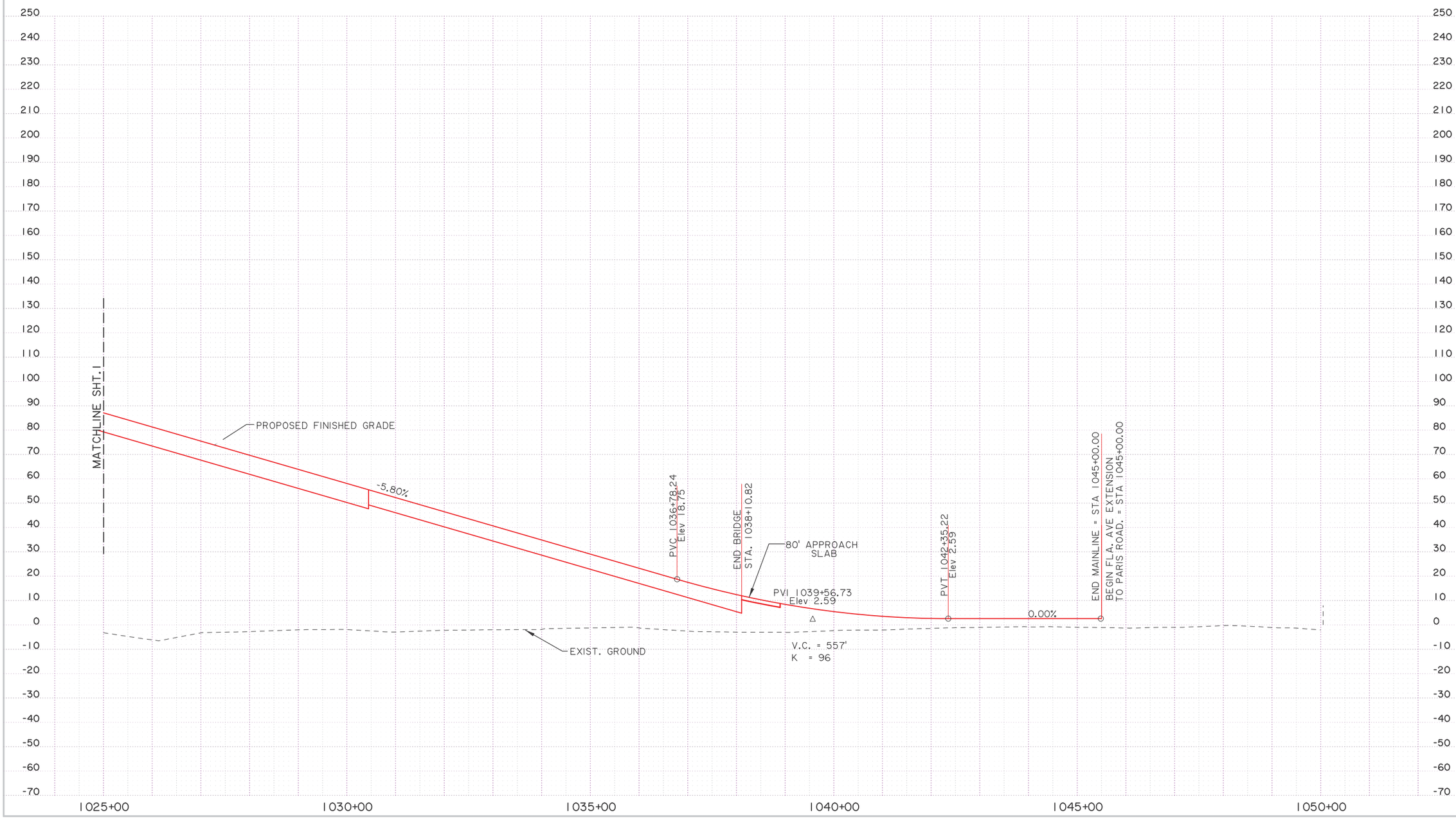

SHEET NUMBER 2

PARISH: ORLEANS/ST.BERNARD

FEDERAL PROJECT

STATE PROJECT: H.005720.1

DESIGNED
CHECKED
DETAILED
CHECKED
DATE
SHEET

NO. | DATE | REVISION DESCRIPTION | BY

STATE OF LOUISIANA

ALTERNATIVE C- MAINLINE FIXED BRIDGE PROFILE

STAGE 0 FEASIBILITY STUDY
FLORIDA AVENUE

BUCHART HORN, INC.

BUCHART-HORN, INC.

LEGEND:

- PROPOSED FINISHED GRADE
- EXISTING GROUND
- ROADWAY
- RAIL

NOTE:
EXISTING GROUND ELEVATIONS ARE BASED ON LIDAR. FINISHED GRADES OF THE ALIGNMENT WILL BE RE-EVALUATED WHEN ELEVATIONS ARE OBTAINED.
SCALE: HOR. 1"=200'; VERT. 1"=40'

PRELIMINARY PLANNING PURPOSES ONLY NOT FOR CONSTRUCTION

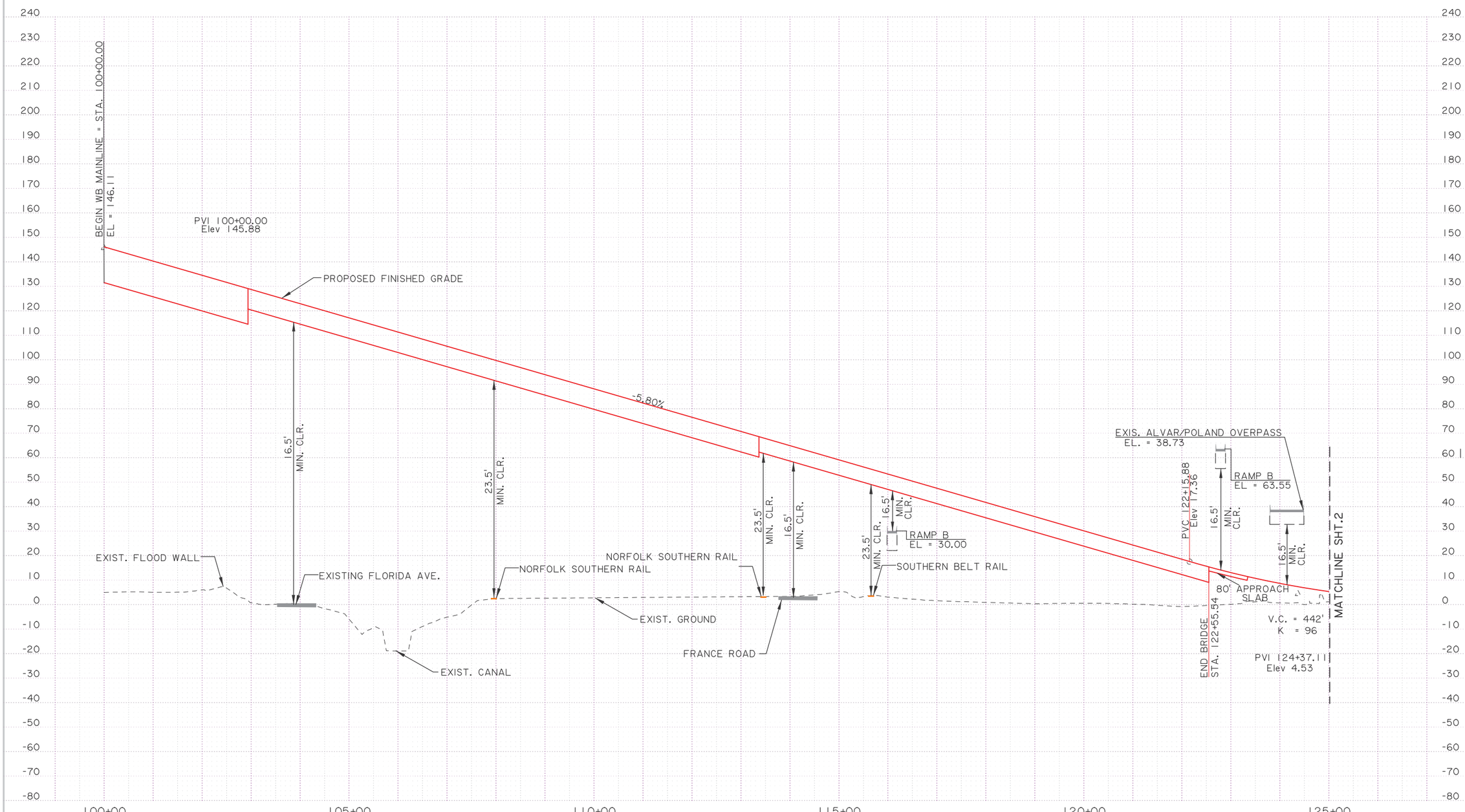

SHEET NUMBER 1

ORLEANS/ST.BERNARD

PARISH

H.005720.1

FEDERAL PROJECT

STATE PROJECT

DESIGNED
CHECKED
DETAILED
CHECKED
DATE
SHEET

NO. DATE REVISION DESCRIPTION BY

STATE OF LOUISIANA

ALTERNATIVE C- WB MAINLINE FIXED BRIDGE PROFILE

STAGE 0 FEASIBILITY STUDY
FLORIDA AVENUE

BUCHART HORN, INC.

BUCHART-HORN, INC.

LEGEND:

- PROPOSED FINISHED GRADE
- EXISTING GROUND
- ROADWAY
- RAIL

NOTE:
EXISTING GROUND ELEVATIONS ARE BASED ON LIDAR. FINISHED GRADES OF THE ALIGNMENT WILL BE RE-EVALUATED WHEN ELEVATIONS ARE OBTAINED.
SCALE: HOR. 1"=200'; VERT. 1"=40'

PRELIMINARY PLANNING PURPOSES ONLY NOT FOR CONSTRUCTION

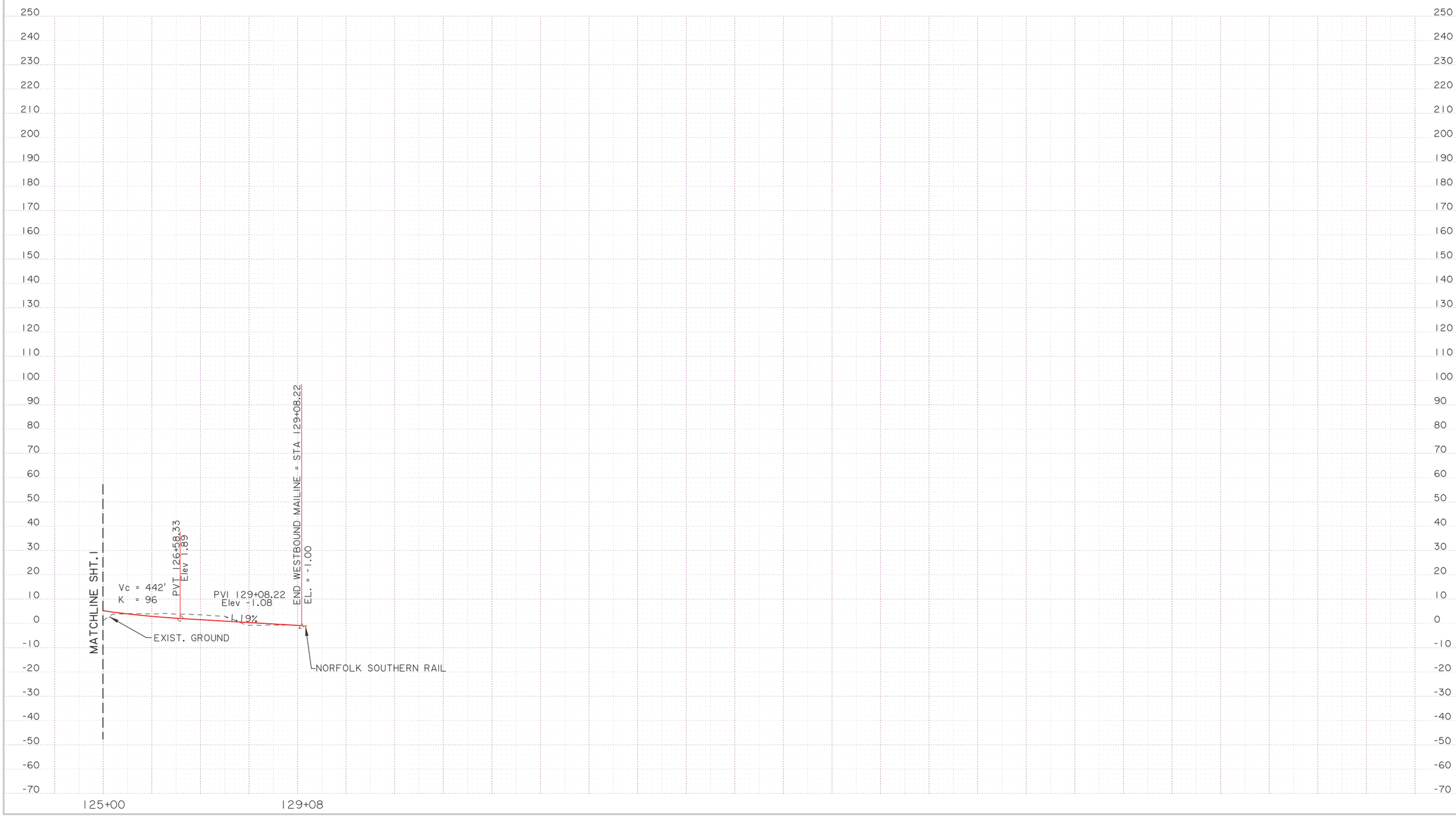

SHEET NUMBER 2

ORLEANS/ST.BERNARD

PARISH

H.005720.1

STATE PROJECT

FEDERAL PROJECT

DESIGNED
CHECKED
DETAILED
CHECKED
DATE
SHEET

NO. DATE REVISION DESCRIPTION BY

STATE OF LOUISIANA

ALTERNATIVE C- WB MAINLINE FIXED BRIDGE PROFILE

STAGE 0 FEASIBILITY STUDY
FLORIDA AVENUE

BUCHART HORN, INC.

BUCHART-HORN, INC.

LEGEND:

- PROPOSED FINISHED GRADE
- EXISTING GROUND
- ROADWAY
- RAIL

NOTE:
EXISTING GROUND ELEVATIONS ARE BASED ON LIDAR. FINISHED GRADES OF THE ALIGNMENT WILL BE RE-EVALUATED WHEN ELEVATIONS ARE OBTAINED.
SCALE: HOR. 1"=200'; VERT. 1"=40'

PRELIMINARY PLANNING PURPOSES ONLY NOT FOR CONSTRUCTION

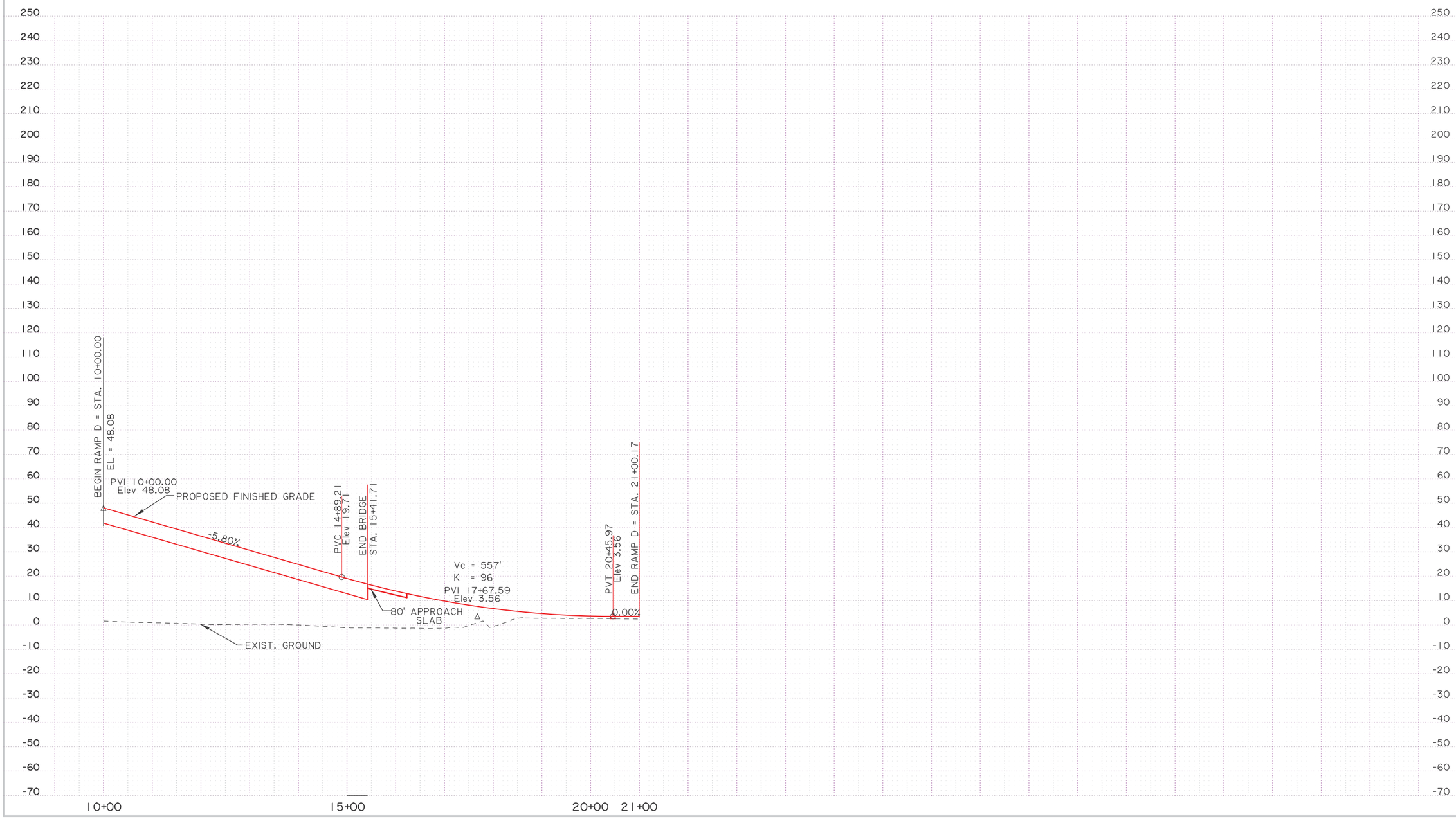

SHEET NUMBER 1

ORLEANS/ST.BERNARD

PARISH

H.005720.1

FEDERAL PROJECT

STATE PROJECT

DESIGNED
CHECKED
DETAILED
CHECKED
DATE
SHEET

NO. DATE REVISION DESCRIPTION BY

STATE OF LOUISIANA

ALTERNATIVE C- RAMP D
FIXED BRIDGE PROFILE
STAGE 0 FEASIBILITY STUDY
FLORIDA AVENUE

BUCHART HORN, INC.

BUCHART-HORN, INC.

MOVEABLE BRIDGE

ALTERNATIVE A

SHEET NUMBER

PARISH: ORLEANS/ ST.BERNARD

FEDERAL PROJECT

STATE PROJECT: H.005720.1

DESIGNED
CHECKED
DETAILED
CHECKED
DATE
SHEET

NO. DATE REVISION DESCRIPTION BY

STATE OF LOUISIANA

MOVEABLE BRIDGE-ALTERNATIVE A
KEY MAP

STAGE 0 FEASIBILITY STUDY
FLORIDA AVENUE

BUCHART HORN, INC.

BUCHART HORN, INC.

PRELIMINARY
PLANNING PURPOSES ONLY
NOT FOR CONSTRUCTION

SCALE 1" = 200'

ALVAR ST.

EXISTING BUILDING

FRANCE ROAD

MAINLINE BL
CURVE DATA
P.I. STA 1000+89
D = 3°27'21"
Dc= 2°51'53"
T = 60'
L = 121'
R = 2000'

MAINLINE BL
CURVE DATA
P.I. STA 1002+77
D = 5°19'40"
Dc= 2°51'53"
T = 93'
L = 186'
R = 2000'

NORFOLK SOUTHERN RAIL

END FLA. AVE. EXT. WEST
STA. 581+84

BEGIN ALVAR/POLAND TO CAFFIN
STA. 1000+00.00

PC 1000+28.62

PT 1001+49.24

PC 1001+83.45

PT 1003+69.42

1005+00

BOX CULVERT

1010+00

1015+00

1020+00

1025+00

BEGIN BRIDGE

FLORIDA AVE.

PC 1015+63.67

PT 1017+67.04

MAINLINE BL
CURVE DATA
P.I. STA 1016+65
D = 22°05'
Dc= 1°08'53"
T = 102'
L = 203'
R = 4991'

PC 1024+24.63

MATCH LINE STA. 1026+00 SEE SHEET 2

HOUSING AUTHORITY OF NEW ORLEANS
(HANO)

POLAND AVE.

SOUTHERN BELT RAIL

SIMMONS PLATING

LEGEND

- PROPOSED ROADWAY AT GRADE
- PROPOSED ELEVATED ROADWAY
- GRASS
- DIRECTION OF TRAVEL
- REMOVAL OF ROADWAY
- CONTROL OF ACCESS (COA)
- REQUIRED RIGHT-OF-WAY (ROW)
- EXISTING RIGHT-OF-WAY (ROW)

SHEET NUMBER 1

PARISH: ORLEANS/ ST.BERNARD

FEDERAL PROJECT:

STATE PROJECT: H.005720.1

DESIGNED / CHECKED

DETAILED / CHECKED

DATE / SHEET

NO. | DATE | REVISION DESCRIPTION | BY

MOVEABLE BRIDGE ALTERNATIVE A
ALVAR/POLAND TO CAFFIN AVE.

STAGE 0 FEASIBILITY STUDY
FLORIDA AVENUE

BUCHART HORN, INC.

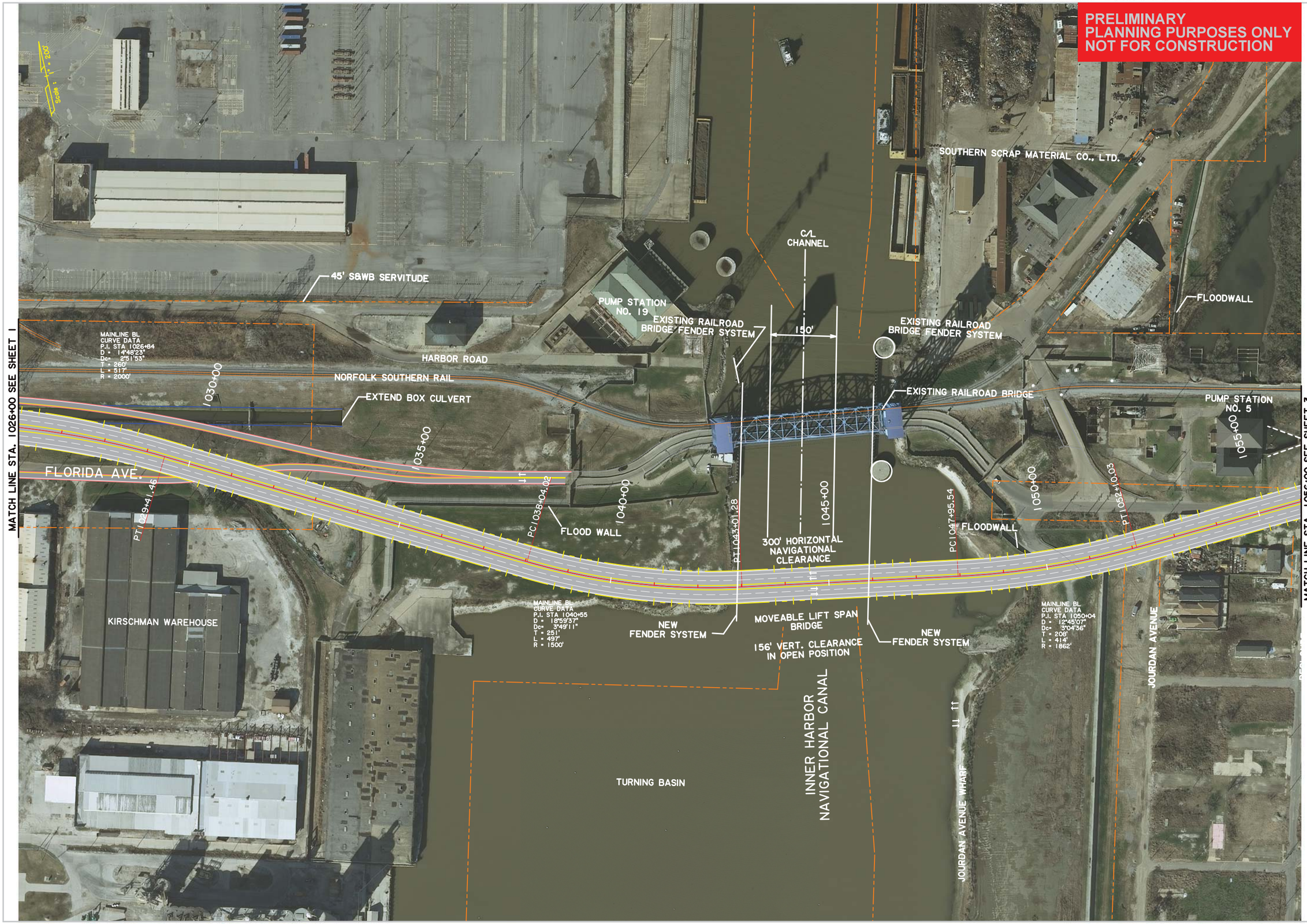

SHEET NUMBER 2

PARISH: ORLEANS/ ST.BERNARD

FEDERAL PROJECT:

STATE PROJECT: H.005720.1

DESIGNED / CHECKED / DETAILED / CHECKED / DATE / SHEET

NO. | DATE | REVISION DESCRIPTION | BY

MOVEABLE BRIDGE-ALTERNATIVE A
ALVAR/POLAND TO CAFFIN AVE.

STAGE 0 FEASIBILITY STUDY
FLORIDA AVENUE

BUCHART HORN, INC.

PRELIMINARY
PLANNING PURPOSES ONLY
NOT FOR CONSTRUCTION

SHEET NUMBER	3
PARISH	ORLEANS/ ST.BERNARD
FEDERAL PROJECT	
STATE PROJECT	H.005720.1
DESIGNED	
CHECKED	
DETAILED	
CHECKED	
DATE	
SHEET	

NO.	DATE	REVISION DESCRIPTION	BY

MOVEABLE BRIDGE-ALTERNATIVE A
ALVAR/POLAND TO CAFFIN AVE.

STAGE 0 FEASIBILITY STUDY
FLORIDA AVENUE

BUCHART HORN, INC.

LEGEND:

- PROPOSED FINISHED GRADE
- EXISTING GROUND
- ROADWAY
- RAIL

NOTE:
EXISTING GROUND ELEVATIONS ARE BASED ON LIDAR. FINISHED GRADES OF THE ALIGNMENT WILL BE RE-EVALUATED WHEN ELEVATIONS ARE OBTAINED.
SCALE: HOR. 1"=200'; VERT. 1"=40'

PRELIMINARY PLANNING PURPOSES ONLY NOT FOR CONSTRUCTION

SHEET NUMBER 1

ORLEANS/ST.BERNARD

H.005720.1

PARISH | FEDERAL PROJECT | STATE PROJECT

DESIGNED | CHECKED | DETAILED | CHECKED | DATE | SHEET

NO. | DATE | REVISION DESCRIPTION | BY

75 FT VERTICAL CLEARANCE PROFILE

STAGE 0 FEASIBILITY STUDY
FLORIDA AVENUE

BUCHART-HORN, INC.

LEGEND:

- PROPOSED FINISHED GRADE
- EXISTING GROUND
- ROADWAY
- RAIL

NOTE:
EXISTING GROUND ELEVATIONS ARE BASED ON LIDAR. FINISHED GRADES OF THE ALIGNMENT WILL BE RE-EVALUATED WHEN ELEVATIONS ARE OBTAINED.
SCALE: HOR. 1"=200'; VERT. 1"=40'

PRELIMINARY PLANNING PURPOSES ONLY NOT FOR CONSTRUCTION

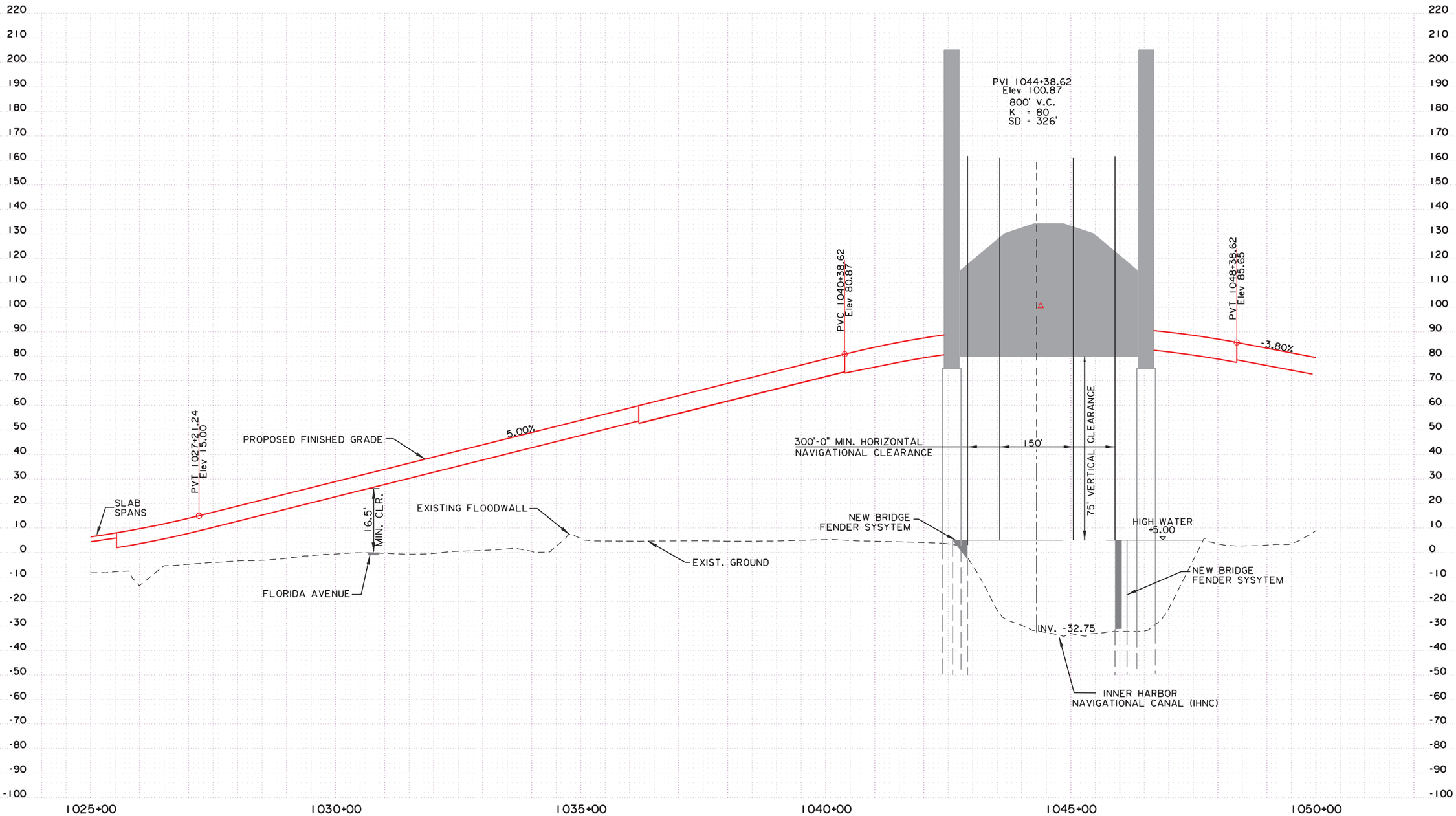

SHEET NUMBER 2

ORLEANS/ST. BERNARD

PARISH

FEDERAL PROJECT

H.005720.1

STATE PROJECT

DESIGNED
CHECKED
DETAILED
CHECKED
DATE
SHEET

NO. DATE REVISION DESCRIPTION BY

75 FT VERTICAL CLEARANCE PROFILE

STAGE 0 FEASIBILITY STUDY
FLORIDA AVENUE

BUCHART-HORN, INC.

LEGEND:

- PROPOSED FINISHED GRADE
- EXISTING GROUND
- ROADWAY
- RAIL

NOTE:
EXISTING GROUND ELEVATIONS ARE BASED ON LIDAR. FINISHED GRADES OF THE ALIGNMENT WILL BE RE-EVALUATED WHEN ELEVATIONS ARE OBTAINED.
SCALE: HOR. 1"=200'; VERT. 1"=40'

PRELIMINARY PLANNING PURPOSES ONLY NOT FOR CONSTRUCTION

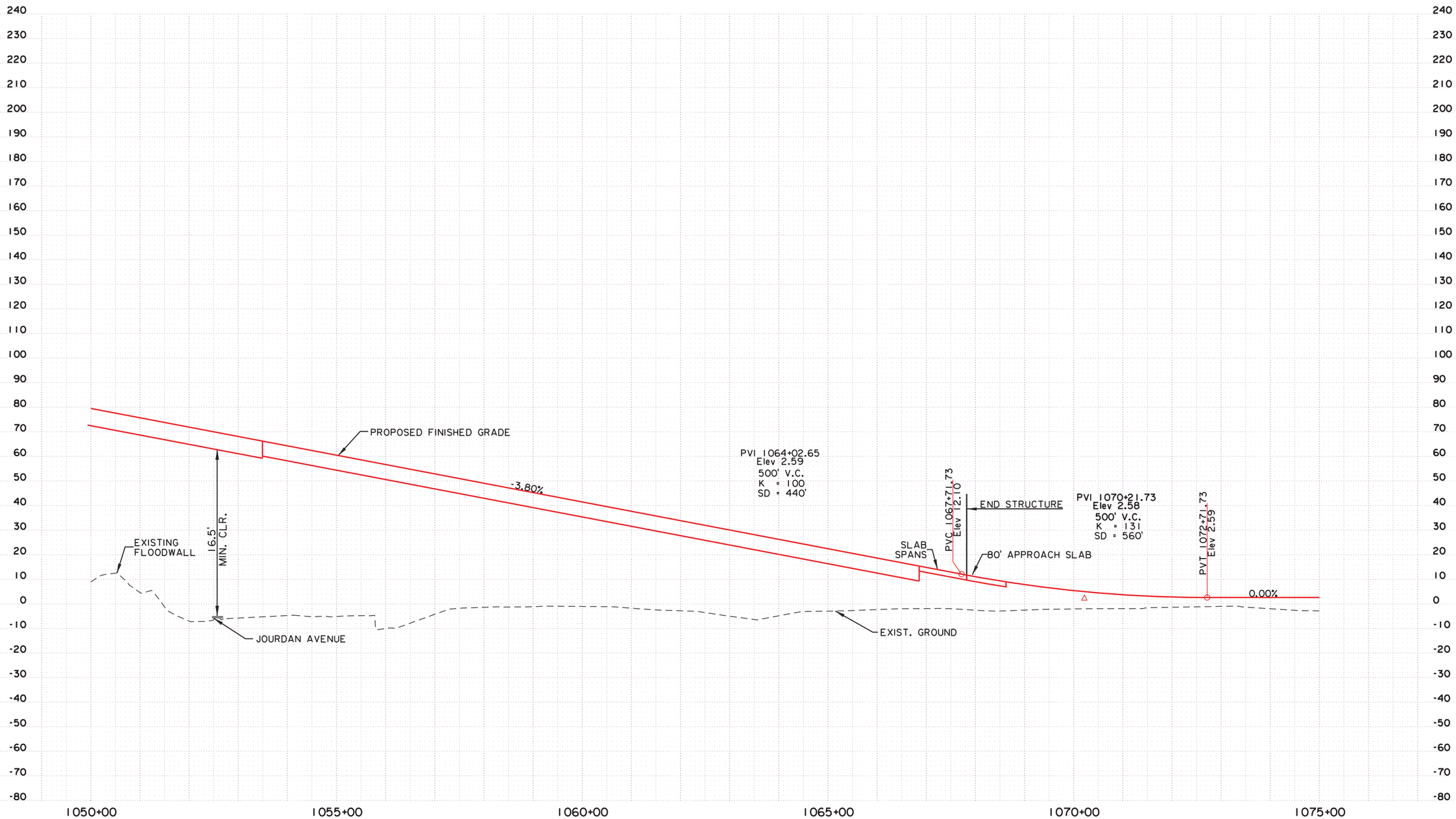

SHEET NUMBER 3

ORLEANS/ST.BERNARD

H.005720.1

PARISH | FEDERAL PROJECT | STATE PROJECT

DESIGNED | CHECKED | DETAILED | CHECKED | DATE | SHEET

NO. | DATE | REVISION DESCRIPTION | BY

75 FT VERTICAL CLEARANCE PROFILE

STAGE 0 FEASIBILITY STUDY
FLORIDA AVENUE

BUCHART-HORN, INC.

LEGEND:

- PROPOSED FINISHED GRADE
- EXISTING GROUND
- ROADWAY
- RAIL

NOTE:
EXISTING GROUND ELEVATIONS ARE BASED ON LIDAR. FINISHED GRADES OF THE ALIGNMENT WILL BE RE-EVALUATED WHEN ELEVATIONS ARE OBTAINED.
SCALE: HOR. 1"=200'; VERT. 1"=40'

PRELIMINARY PLANNING PURPOSES ONLY NOT FOR CONSTRUCTION



SHEET NUMBER 4

ORLEANS/ST.BERNARD

PARISH

H.005720.1

STATE PROJECT

FEDERAL PROJECT

DESIGNED
CHECKED
DETAILED
CHECKED
DATE
SHEET

NO. DATE REVISION DESCRIPTION BY

STATE OF LOUISIANA

75 FT VERTICAL CLEARANCE PROFILE

STAGE 0 FEASIBILITY STUDY
FLORIDA AVENUE

BUCHART-HORN, INC.

MOVEABLE BRIDGE

ALTERNATIVE B

SHEET NUMBER	
PARISH	ORLEANS/ ST.BERNARD
FEDERAL PROJECT	
STATE PROJECT	H.005720.1
DESIGNED / CHECKED	
DETAILED / CHECKED	
DATE / SHEET	

NO.	DATE	REVISION DESCRIPTION	BY

STATE OF LOUISIANA

MOVEABLE BRIDGE-ALTERNATIVE B KEY MAP

STAGE 0 FEASIBILITY STUDY
FLORIDA AVENUE

BUCHART HORN, INC.

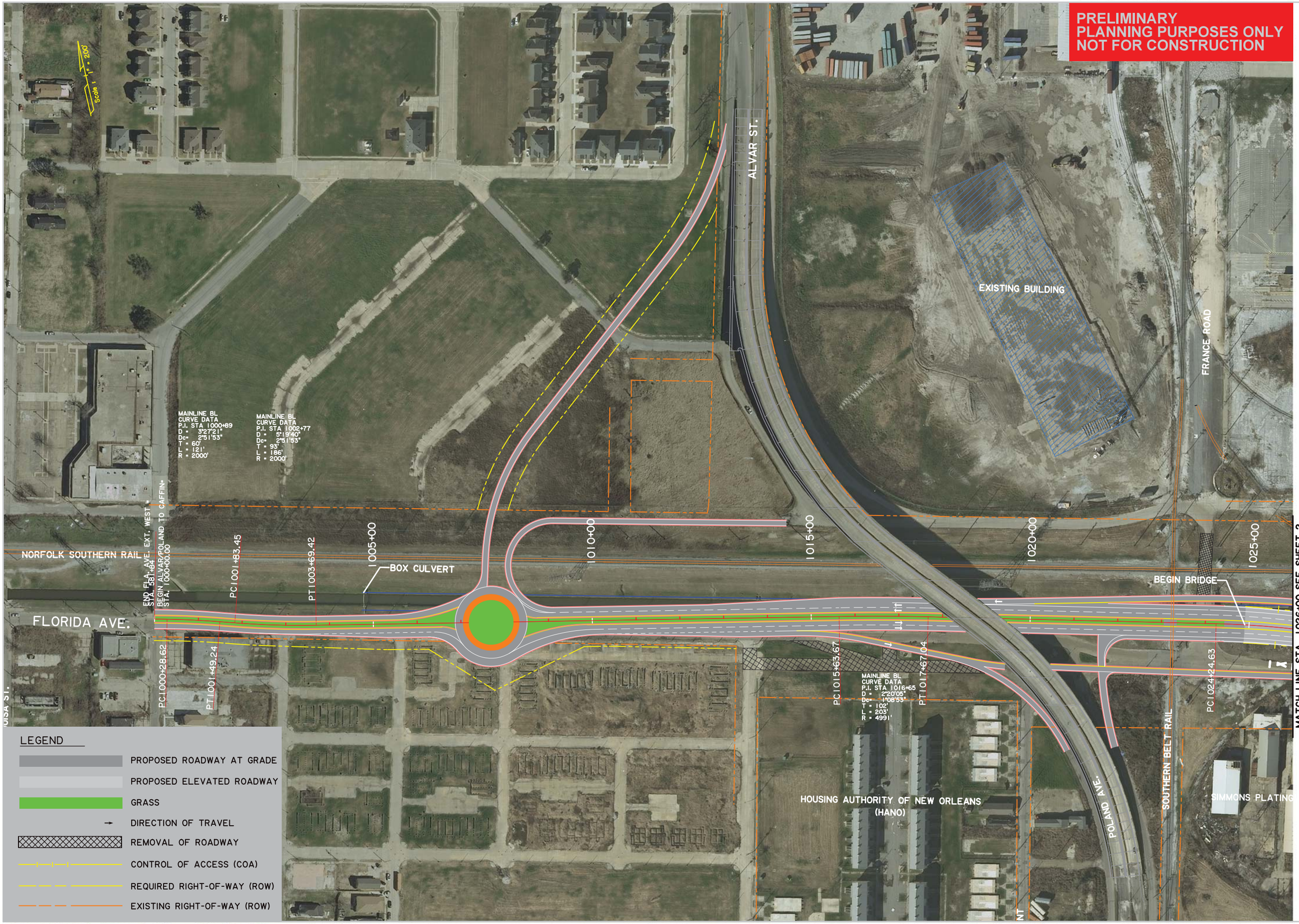

SHEET NUMBER: 1

PARISH: ORLEANS/ ST.BERNARD

FEDERAL PROJECT:

STATE PROJECT: H.005720.1

DESIGNED / CHECKED

DETAILED / CHECKED

DATE / SHEET

NO. | DATE | REVISION DESCRIPTION | BY

MOVEABLE BRIDGE ALTERNATIVE B
ALVAR/POLAND TO CAFFIN AVE.

STAGE 0 FEASIBILITY STUDY
FLORIDA AVENUE

BUCHART HORN, INC.

SHEET NUMBER 2

PARISH: ORLEANS/ ST.BERNARD

FEDERAL PROJECT / STATE PROJECT: H.005720.1

DESIGNED / CHECKED / DETAILED / CHECKED / DATE / SHEET

NO. / DATE / REVISION DESCRIPTION / BY

MOVEABLE BRIDGE-ALTERNATIVE B
ALVAR/POLAND TO CAFFIN AVE.

STAGE 0 FEASIBILITY STUDY
FLORIDA AVENUE

BUCHART HORN, INC.

PRELIMINARY
PLANNING PURPOSES ONLY
NOT FOR CONSTRUCTION

SHEET NUMBER	3
PARISH	ORLEANS/ ST.BERNARD
FEDERAL PROJECT	
STATE PROJECT	H.005720.1
DESIGNED	
CHECKED	
DETAILED	
CHECKED	
DATE	
SHEET	

NO.	DATE	REVISION DESCRIPTION	BY

MOVEABLE BRIDGE-ALTERNATIVE B
ALVAR/POLAND TO CAFFIN AVE.

STAGE 0 FEASIBILITY STUDY
FLORIDA AVENUE

BUCHART HORN, INC.

LEGEND:

- PROPOSED FINISHED GRADE
- EXISTING GROUND
- ROADWAY
- RAIL

NOTE:
EXISTING GROUND ELEVATIONS ARE BASED ON LIDAR. FINISHED GRADES OF THE ALIGNMENT WILL BE RE-EVALUATED WHEN ELEVATIONS ARE OBTAINED.
SCALE: HOR. 1"=200'; VERT. 1"=40'

PRELIMINARY PLANNING PURPOSES ONLY NOT FOR CONSTRUCTION

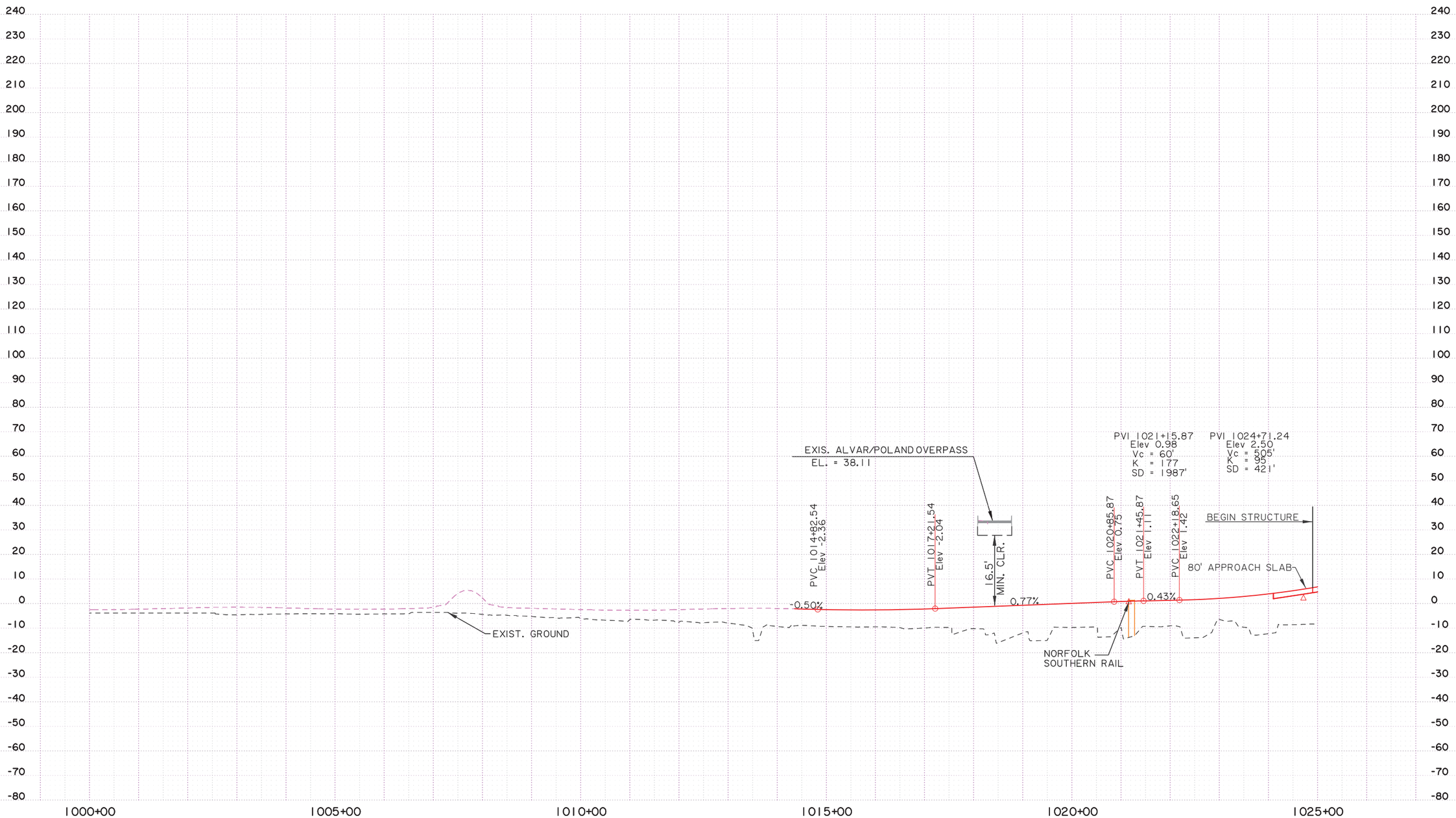

SHEET NUMBER 1

ORLEANS/ST.BERNARD

PARISH

FEDERAL PROJECT

STATE PROJECT H.005720.1

DESIGNED CHECKED

DETAILED CHECKED

DATE SHEET

BY

REVISION DESCRIPTION

NO. DATE

STATE OF LOUISIANA

85 FT VERTICAL CLEARANCE PROFILE

STAGE 0 FEASIBILITY STUDY
FLORIDA AVENUE

BUCHART HORN, INC.

BUCHART-HORN, INC.

LEGEND:

- PROPOSED FINISHED GRADE
- EXISTING GROUND
- ROADWAY
- RAIL

NOTE:
EXISTING GROUND ELEVATIONS ARE BASED ON LIDAR. FINISHED GRADES OF THE ALIGNMENT WILL BE RE-EVALUATED WHEN ELEVATIONS ARE OBTAINED.
SCALE: HOR. 1"=200'; VERT. 1"=40'

PRELIMINARY PLANNING PURPOSES ONLY NOT FOR CONSTRUCTION

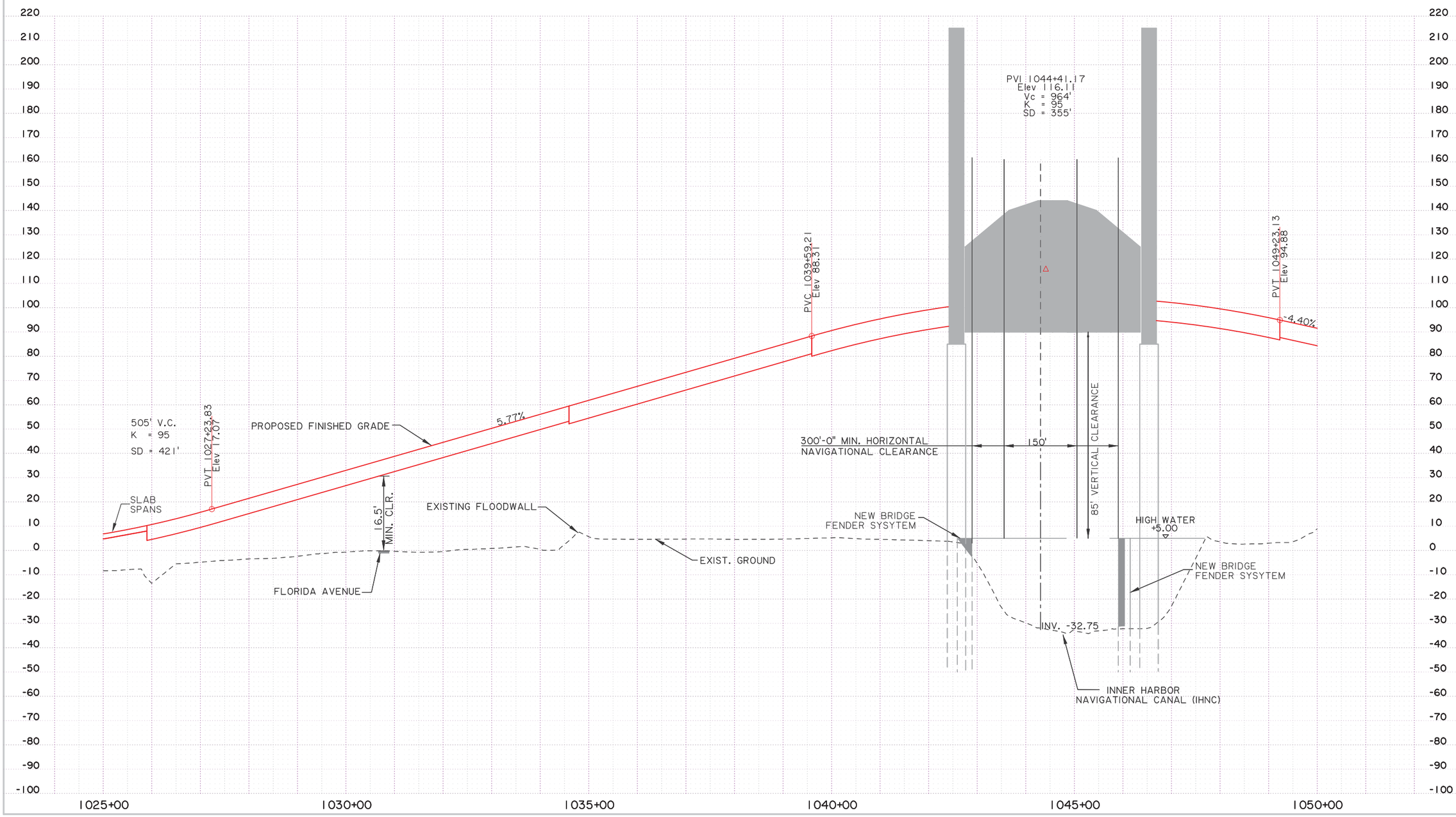

SHEET NUMBER 2

ORLEANS/ST.BERNARD

PARISH

FEDERAL PROJECT

STATE PROJECT H.005720.1

DESIGNED CHECKED

DETAILED CHECKED

DATE SHEET

BY

NO. DATE REVISION DESCRIPTION

85 FT VERTICAL CLEARANCE PROFILE

STAGE 0 FEASIBILITY STUDY
FLORIDA AVENUE

BUCHART-HORN, INC.

LEGEND:

- PROPOSED FINISHED GRADE
- EXISTING GROUND
- ROADWAY
- RAIL

NOTE:
EXISTING GROUND ELEVATIONS ARE BASED ON LIDAR. FINISHED GRADES OF THE ALIGNMENT WILL BE RE-EVALUATED WHEN ELEVATIONS ARE OBTAINED.
SCALE: HOR. 1"=200'; VERT. 1"=40'

PRELIMINARY PLANNING PURPOSES ONLY NOT FOR CONSTRUCTION

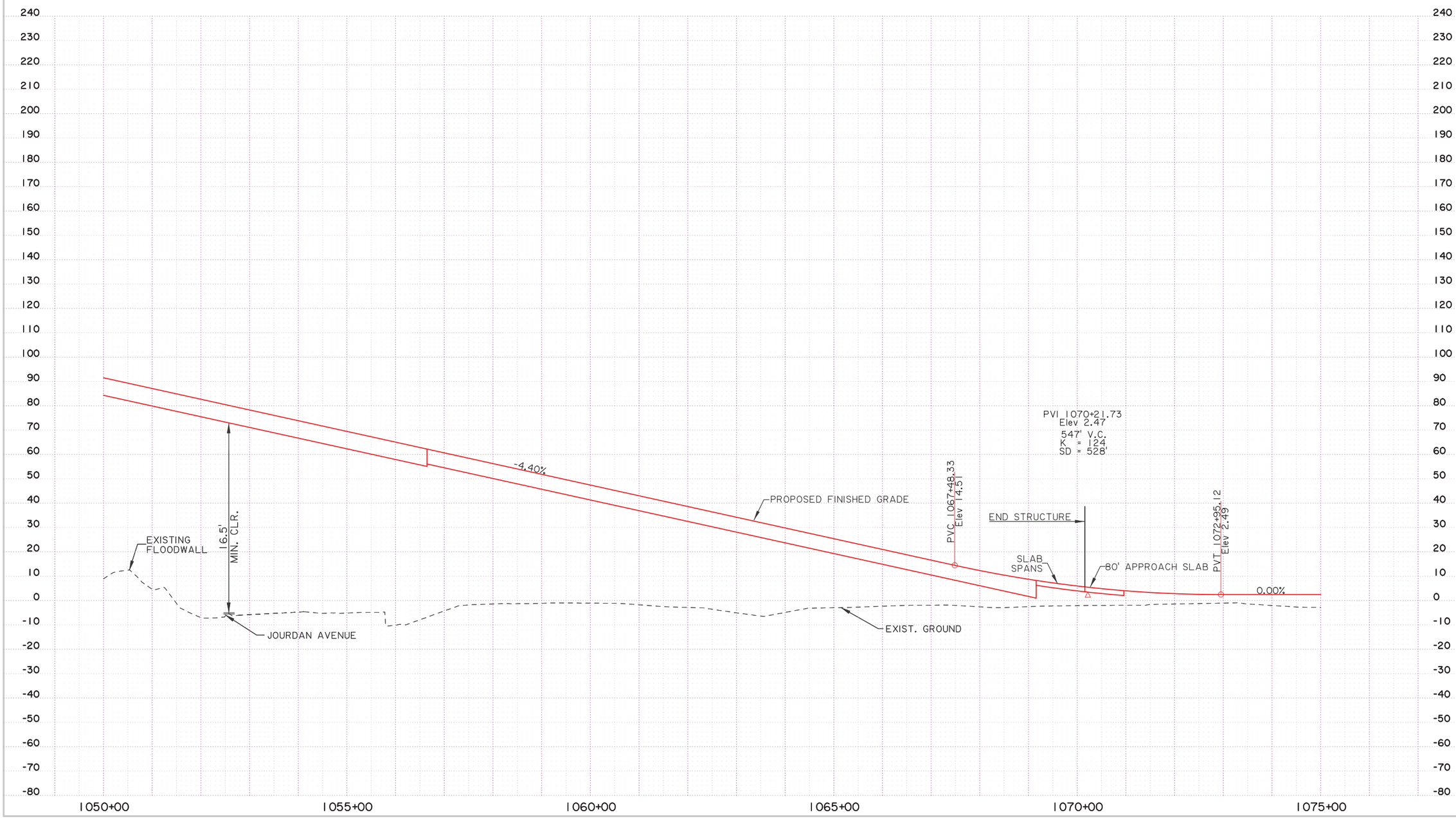

SHEET NUMBER 3

PARISH: ORLEANS/ST.BERNARD

FEDERAL PROJECT

STATE PROJECT: H.005720.1

DESIGNED
CHECKED
DETAILED
CHECKED
DATE
SHEET

NO. DATE REVISION DESCRIPTION BY

STATE OF LOUISIANA

85 FT VERTICAL CLEARANCE PROFILE

STAGE 0 FEASIBILITY STUDY
FLORIDA AVENUE

BUCHART HORN, INC.

BUCHART-HORN, INC.

LEGEND:

- PROPOSED FINISHED GRADE
- EXISTING GROUND
- ROADWAY
- RAIL

NOTE:
EXISTING GROUND ELEVATIONS ARE BASED ON LIDAR. FINISHED GRADES OF THE ALIGNMENT WILL BE RE-EVALUATED WHEN ELEVATIONS ARE OBTAINED.
SCALE: HOR. 1"=200'; VERT. 1"=40'

PRELIMINARY PLANNING PURPOSES ONLY NOT FOR CONSTRUCTION

SHEET NUMBER 4

ORLEANS/ST.BERNARD

PARISH

H.0057720.1

FEDERAL PROJECT

STATE PROJECT

DESIGNED
CHECKED
DETAILED
CHECKED
DATE
SHEET

BY

REVISION DESCRIPTION

DATE

NO.

85 FT VERTICAL CLEARANCE PROFILE

STAGE 0 FEASIBILITY STUDY
FLORIDA AVENUE

BUCHART-HORN, INC.

FLORIDA AVENUE

(EAST)

SHEET NUMBER

ORLEANS

PARISH

H.005720.1

FEDERAL PROJECT

STATE PROJECT

DESIGNED
CHECKED
DETAILED
CHECKED
DATE
SHEET

REVISION DESCRIPTION
BY
DATE
NO.

FLORIDA AVE. FROM CAFFIN AVE. TO PARIS ROAD.
KEY MAP
STAGE 0 FEASIBILITY STUDY
FLORIDA AVENUE

BUCHART-HORN, INC.

LEGEND

- PROPOSED ROADWAY AT GRADE
- PROPOSED ELEVATED ROADWAY
- GRASS
- DIRECTION OF TRAVEL
- REMOVAL OF ROADWAY
- CONTROL OF ACCESS (COA)
- REQUIRED RIGHT-OF-WAY (ROW)
- EXISTING RIGHT-OF-WAY (ROW)

Scale : 1" = 200'

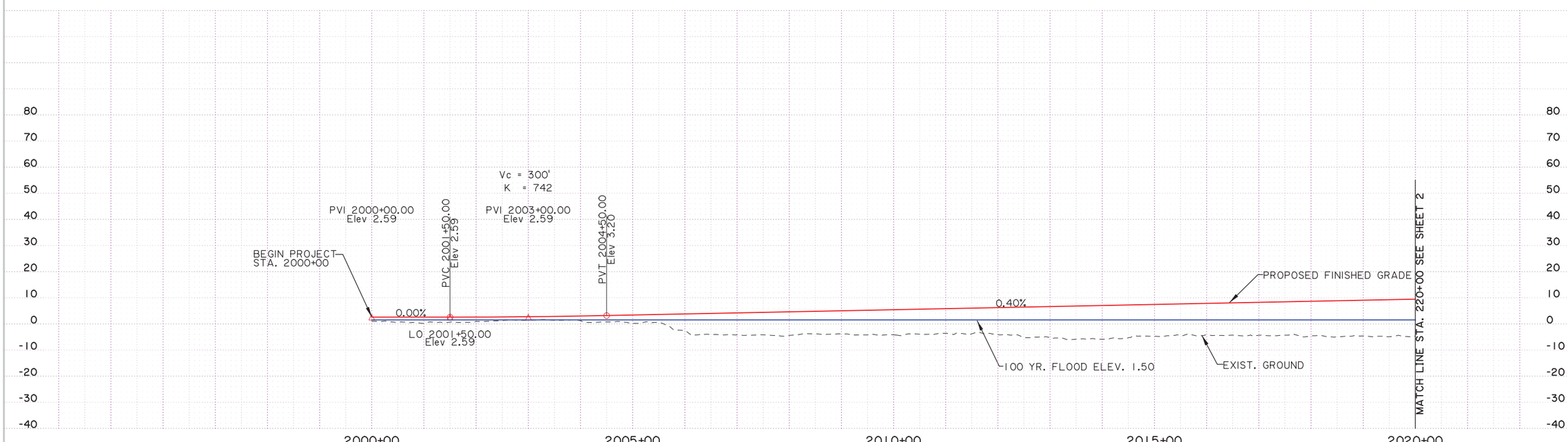

SHEET NUMBER 1

ORLEANS

PARISH | FEDERAL PROJECT | STATE PROJECT H.005720.1

DESIGNED CHECKED | DETAILED CHECKED | DATE SHEET

NO. | DATE | REVISION DESCRIPTION | BY

STATE OF LOUISIANA

FLORIDA AVENUE FROM CAFFIN AVE. TO PARIS ROAD

STAGE 0 FEASIBILITY STUDY
FLORIDA AVENUE

BUCHART HORN, INC.

BUCHART-HORN, INC.

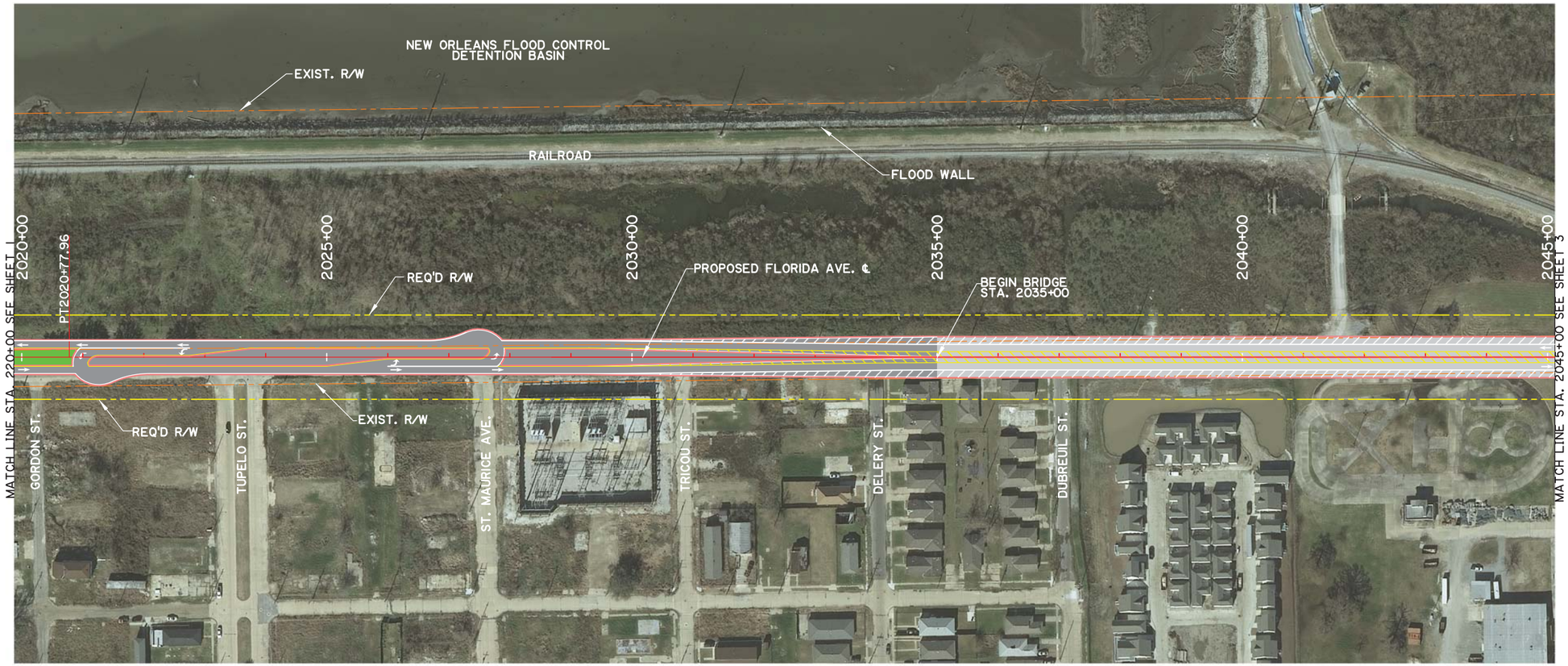

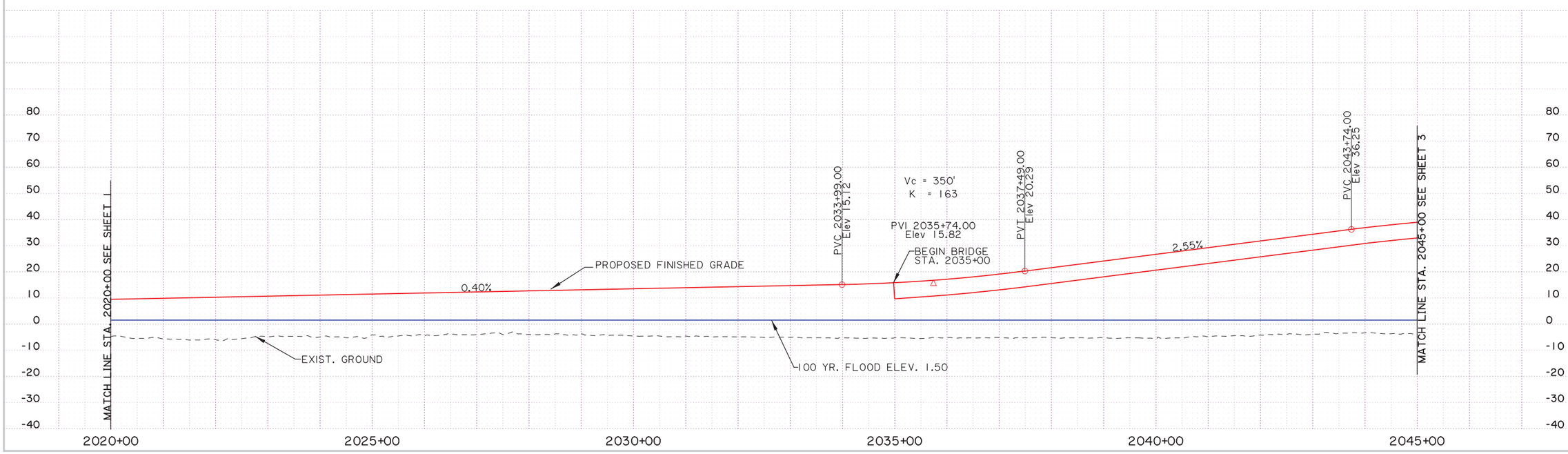

Scale : 1" = 200'

SHEET NUMBER	2
PARISH	ORLEANS
FEDERAL PROJECT	
STATE PROJECT	H.005720.1
DESIGNED / CHECKED	
DETAILED / CHECKED	
DATE / SHEET	

NO.	DATE	REVISION DESCRIPTION	BY

FLORIDA AVENUE FROM CAFFIN AVE. TO PARIS ROAD

STAGE 0 FEASIBILITY STUDY
FLORIDA AVENUE

BUCHART-HORN, INC.

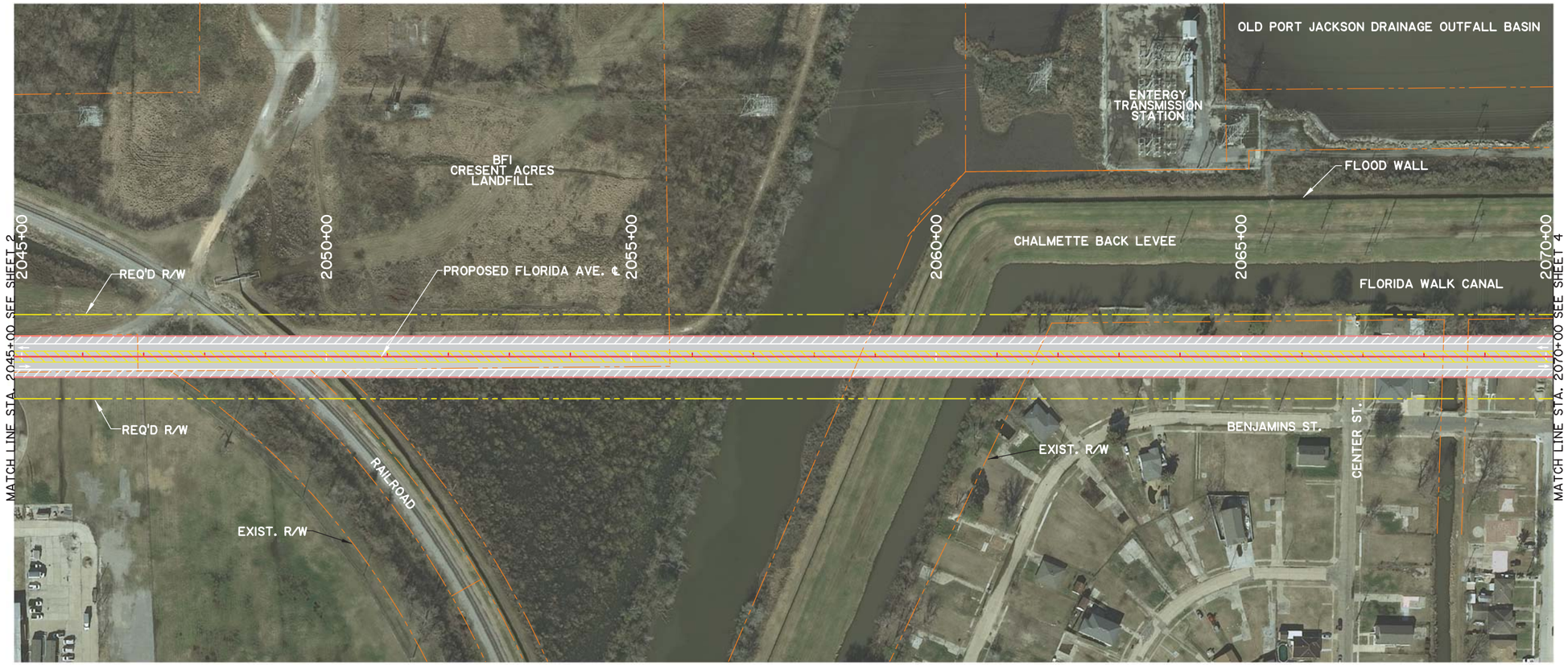

Scale : 1" = 200'

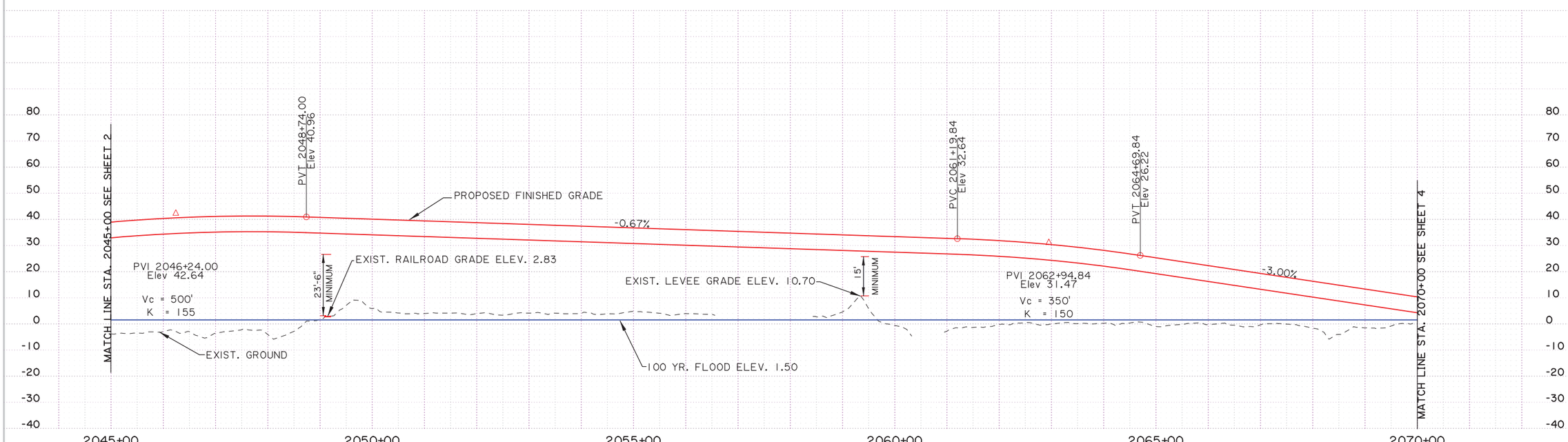

SHEET NUMBER 3

PARISH: ORLEANS

FEDERAL PROJECT

STATE PROJECT: H.005720.1

DESIGNED / CHECKED / DETAILED / CHECKED / DATE / SHEET

NO. / DATE / REVISION DESCRIPTION / BY

STATE OF LOUISIANA

FLORIDA AVENUE FROM CAFFIN AVE. TO PARIS ROAD

STAGE 0 FEASIBILITY STUDY
FLORIDA AVENUE

BUCHART HORN, INC.

BUCHART-HORN, INC.

Scale : 1" = 200'

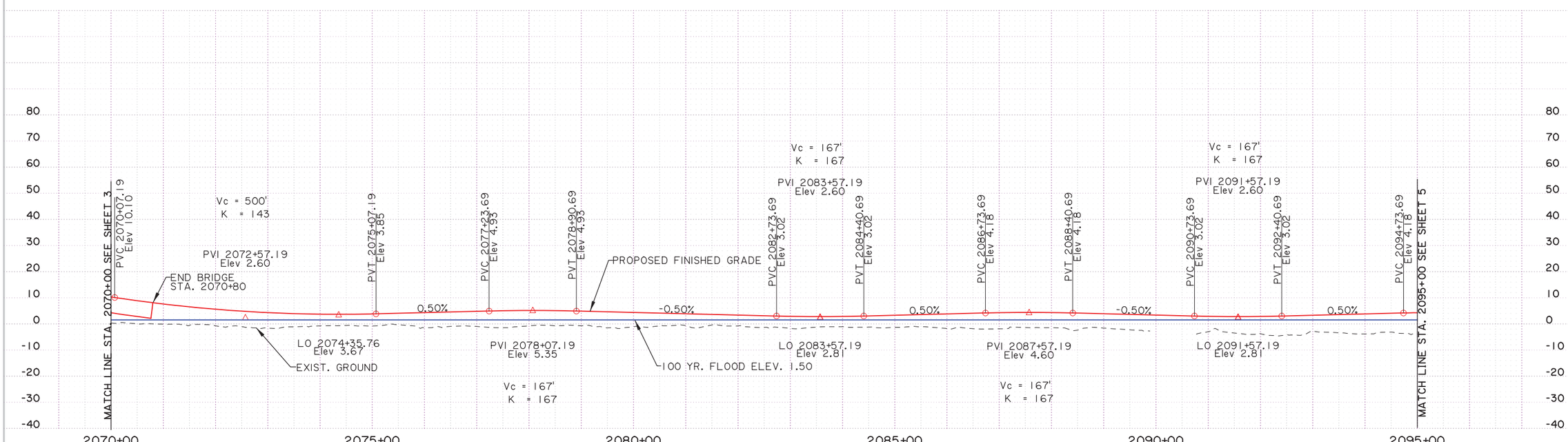

SHEET NUMBER	4
PARISH	ORLEANS
FEDERAL PROJECT	H.005720.1
STATE PROJECT	
DESIGNED / CHECKED	
DETAILED / CHECKED	
DATE / SHEET	

NO.	DATE	REVISION DESCRIPTION	BY

FLORIDA AVENUE FROM CAFFIN AVE. TO PARIS ROAD

STAGE 0 FEASIBILITY STUDY
FLORIDA AVENUE

BUCHART-HORN, INC.

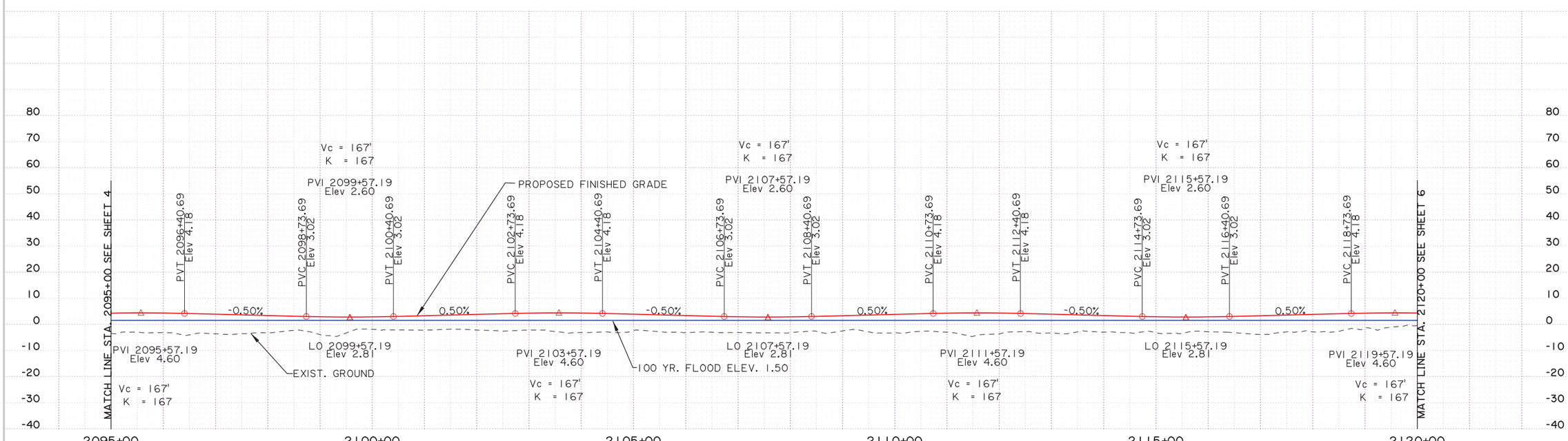

SHEET NUMBER	5
PARISH	ORLEANS
FEDERAL PROJECT	
STATE PROJECT	H.005720.1
DESIGNED / CHECKED	
DETAILED / CHECKED	
DATE / SHEET	
NO. / DATE / REVISION DESCRIPTION / BY	

FLORIDA AVENUE FROM CAFFIN AVE. TO PARIS ROAD

STAGE 0 FEASIBILITY STUDY
FLORIDA AVENUE

BUCHART-HORN, INC.

Scale : 1" = 200'

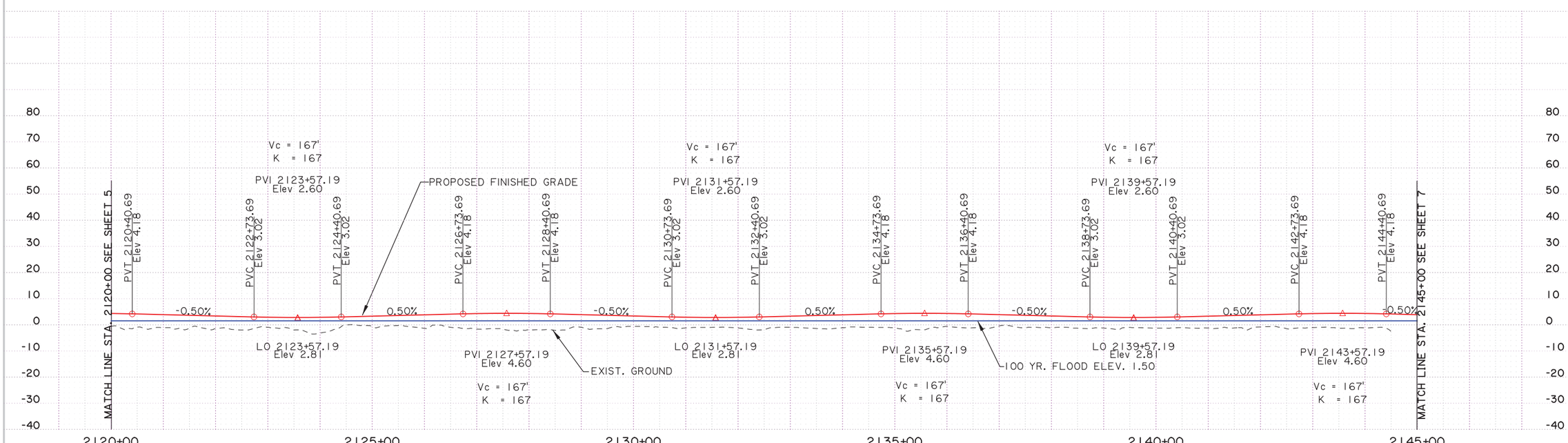

SHEET NUMBER	6
PARISH	ORLEANS
FEDERAL PROJECT	
STATE PROJECT	H.005720.1

DESIGNED
CHECKED
DETAILED
CHECKED
DATE
SHEET

NO. | DATE | REVISION DESCRIPTION | BY

FLORIDA AVENUE FROM CAFFIN AVE. TO PARIS ROAD

STAGE 0 FEASIBILITY STUDY
FLORIDA AVENUE

BUCHART-HORN, INC.

Scale : 1" = 200'

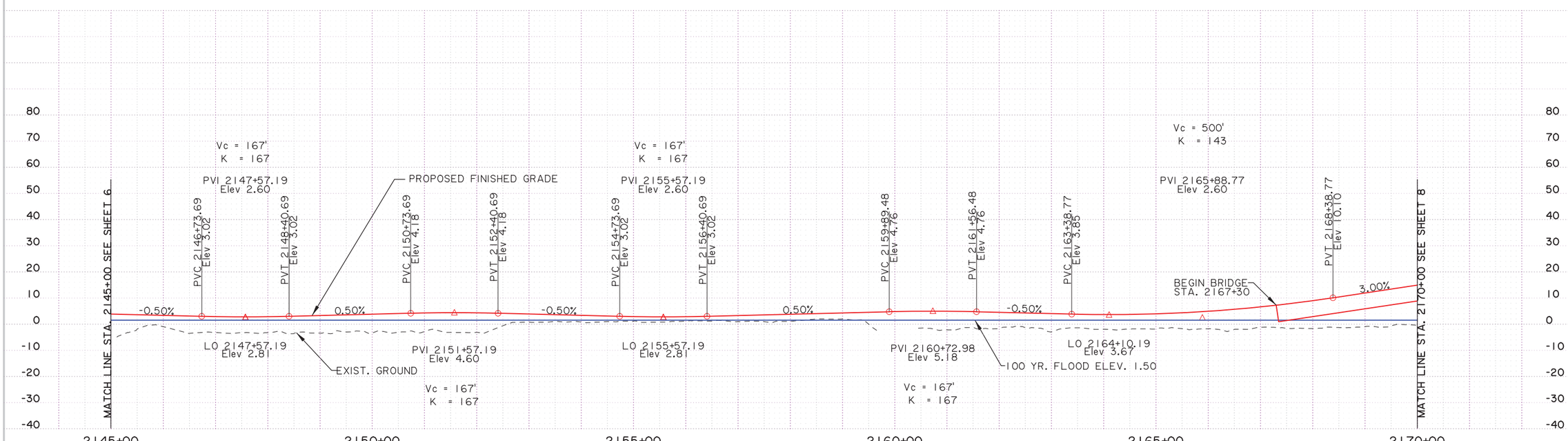

SHEET NUMBER	7
PARISH	ORLEANS
FEDERAL PROJECT	
STATE PROJECT	H.005720.1

DESIGNED
CHECKED
DETAILED
CHECKED
DATE
SHEET

NO. | DATE | REVISION DESCRIPTION | BY

FLORIDA AVENUE FROM CAFFIN AVE. TO PARIS ROAD

STAGE 0 FEASIBILITY STUDY
FLORIDA AVENUE

BUCHART-HORN, INC.



Scale : 1" = 200'

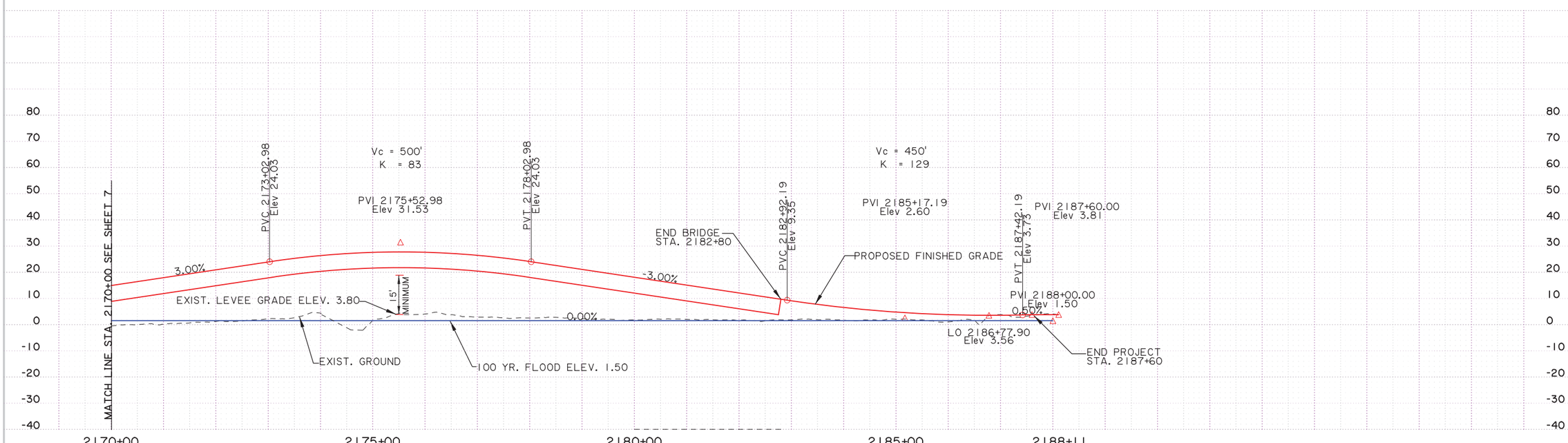

SHEET NUMBER 8

ORLEANS

PARISH

FEDERAL PROJECT

H.005720.1

STATE PROJECT

DESIGNED
CHECKED
DETAILED
CHECKED
DATE
SHEET

NO. DATE REVISION DESCRIPTION BY

STATE OF LOUISIANA

FLORIDA AVENUE FROM CAFFIN AVE. TO PARIS ROAD

STAGE 0 FEASIBILITY STUDY
FLORIDA AVENUE

BUCHART HORN, INC.

BUCHART-HORN, INC.