

**GENERAL NOTES:**  
 FOR LANE CLOSURE SIGNING DETAILS SEE SHEETS 94 & 95  
 THE CONTRACTOR SHALL PROVIDE ACCESS TO ALL DRIVEWAYS AND TURNOUTS DURING ALL PHASES OF CONSTRUCTION.

CONSTRUCTION OF THE 3 NEW ICRR CROSSINGS WILL TAKE APPROXIMATELY 10 DAYS TO COMPLETE AND THE CONTRACTOR SHALL COORDINATE WITH ILLINOIS CENTRAL RAILROAD FOR ROAD CLOSURE.

**PHASE I - SEQUENCE OF CONSTRUCTION**

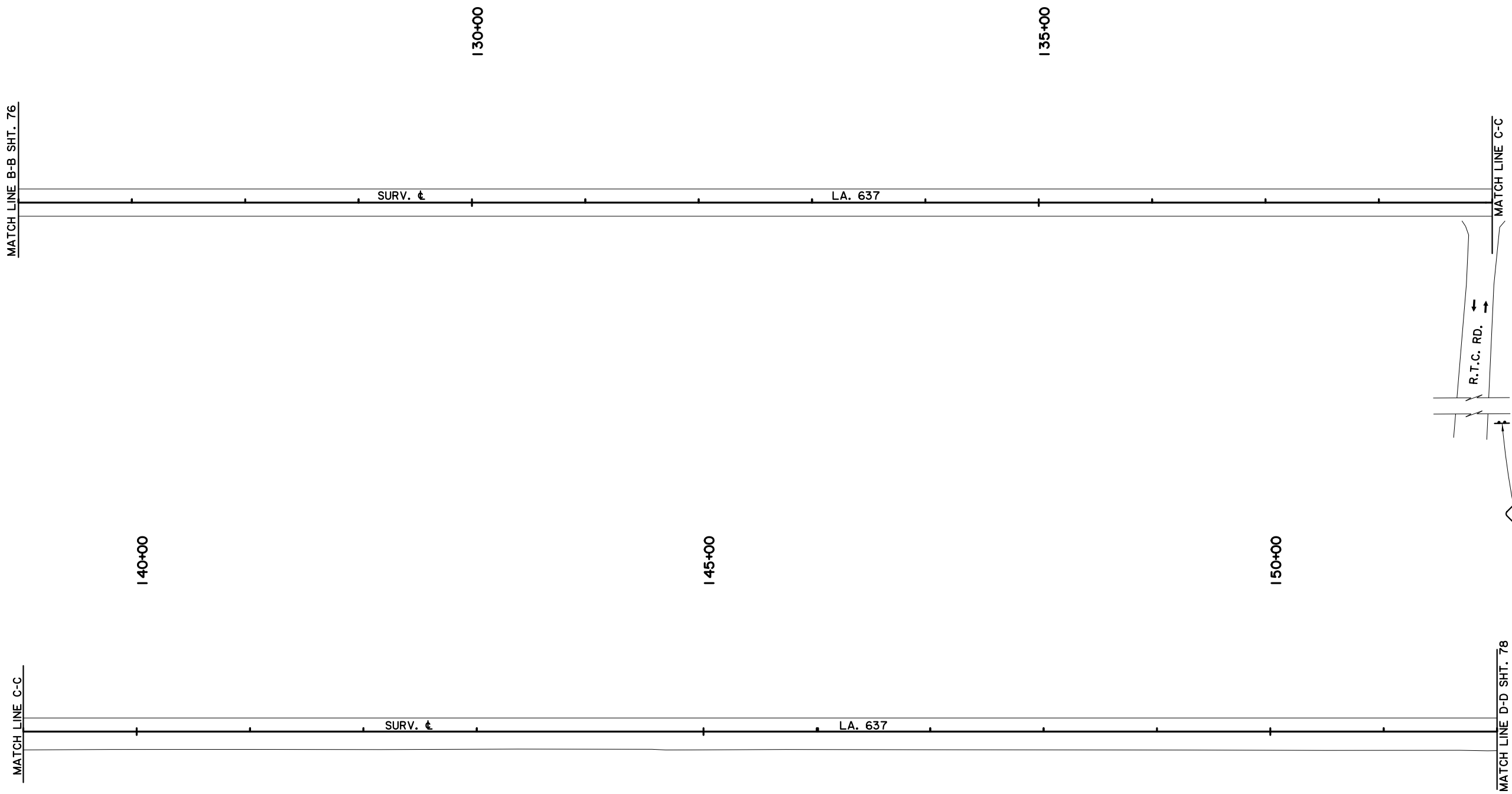
1. DETOUR TRAFFIC ON LA 637 AS SHOWN ON DETOUR MAP (SEE SHEET 88).
2. REMOVE EXISTING ROADWAY AS SHOWN AND CONSTRUCT EMBANKMENT, SUBSURFACE DRAINAGE, CROSS DRAINS AND CURB & GUTTER FROM STA. 100+12.56 - STA. 120+50.81 (L.A. 637), STA. 46+12.31 - STA. 51+95.81 (RAILROAD AVE.) AND FIREHOUSE LN, GOUDCHAUX DR. AND PORT OF S. LA. ENTRANCE TURNOUTS..
3. CONSTRUCT BASE COURSE FROM STA. 100+12.56 - STA. 120+50.81 (L.A. 637), STA. 46+12.31 - STA. 51+95.81 (RAILROAD AVE.) AND FIREHOUSE LN, GOUDCHAUX DR. AND PORT OF S. LA. ENTRANCE TURNOUTS.

**LEGEND**

	REQD. REMOVAL THIS PHASE
	REQD. SOIL CEMENT BASE COURSE
	TYPE III BARRICADE
	CHANNELIZING DEVICES
	DIRECTION OF TRAFFIC

SHEET NUMBER	76	PARISH	ST. JOHN THE BAPTIST	STATE PROJECT	H.008322
DESIGNED	CHECKED	CONTROL SECTION	848-12	DESIGNED	1 OF 12
DATE	NO.	REVISION OR CHANGE ORDER DESCRIPTION		BY	
<b>SUGGESTED SEQUENCE OF CONSTRUCTION AND CONSTRUCTION SIGNING LAYOUT</b> LA 637: PORT OF S. LOUISIANA CONNECTOR					

Figure 8-43a: Sequence of Construction Phase I



**PHASE I - SEQUENCE OF CONSTRUCTION**

1. DETOUR TRAFFIC ON LA 637 AS SHOWN ON DETOUR MAP (SEE SHEET 87).
2. REMOVE EXISTING ROADWAY AS SHOWN AND CONSTRUCT EMBANKMENT, SUBSURFACE DRAINAGE, CROSS DRAINS AND CURB & GUTTER FROM STA. 100+12.56 - STA. 120+50.81 (LA. 637), STA. 46+12.31 - STA. 51+95.81 (RAILROAD AVE.) AND FIREHOUSE LN, GOUDCHAUX DR. AND PORT OF S. LA. ENTRANCE TURNOUTS..
3. CONSTRUCT BASE COURSE FROM STA. 100+12.56 - STA. 120+50.81 (LA. 637), STA. 46+12.31 - STA. 51+95.81 (RAILROAD AVE.) AND FIREHOUSE LN, GOUDCHAUX DR. AND PORT OF S. LA. ENTRANCE TURNOUTS.

LEGEND

	REQD. REMOVAL THIS PHASE
	REQD. SOIL CEMENT BASE COURSE
	TYPE III BARRICADE
	CHANNELIZING DEVICES
	DIRECTION OF TRAFFIC



**SUGGESTED SEQUENCE OF CONSTRUCTION AND CONSTRUCTION SIGNING LAYOUT**  
 LA 637: PORT OF S. LOUISIANA CONNECTOR



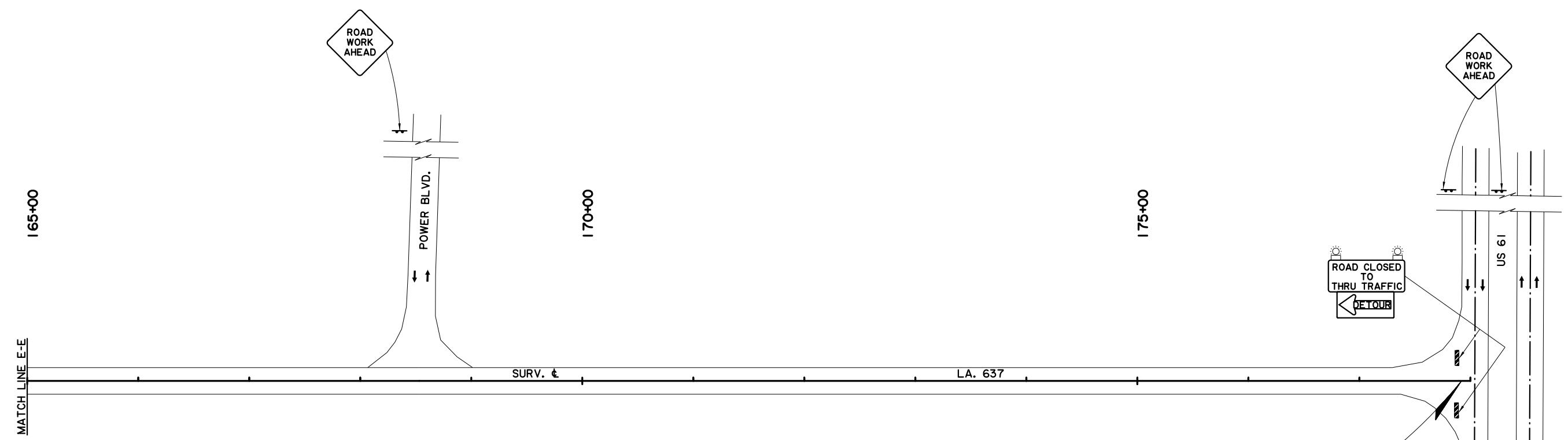
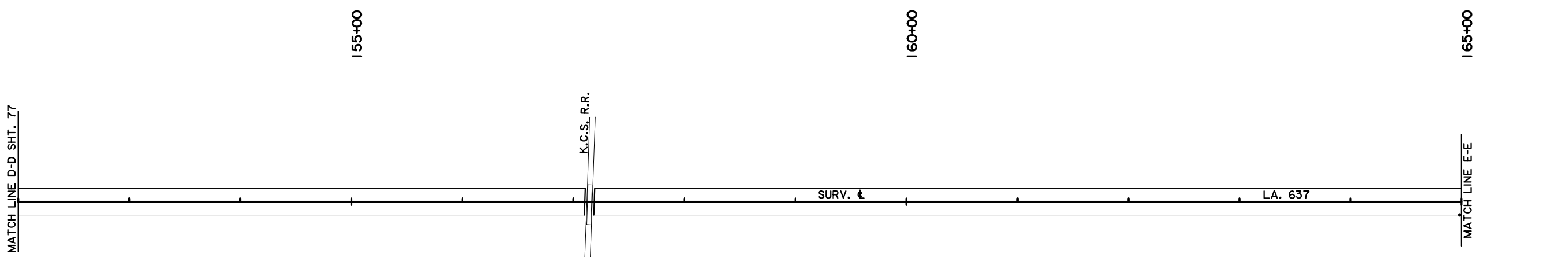
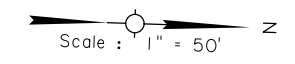
DESIGNED	
CHECKED	
DETAILED	
CHECKED	
SERIES NUMBER	2 OF 12
NO.	
DATE	
REVISION OR CHANGE ORDER DESCRIPTION	
BY	

PARISH	ST. JOHN THE BAPTIST
CONTROL SECTION	848-12
STATE PROJECT	H.008322

Figure 8-43b: Sequence of Construction Phase I



**SUGGESTED SEQUENCE OF CONSTRUCTION AND CONSTRUCTION SIGNING LAYOUT**  
 LA 637: PORT OF S. LOUISIANA CONNECTOR



- LEGEND**
- REQD. REMOVAL THIS PHASE
  - REQD. SOIL CEMENT BASE COURSE
  - TYPE III BARRICADE
  - CHANNELIZING DEVICES
  - DIRECTION OF TRAFFIC

STA. 177+91.84  
 END S.P. NO. H.008322  
 END F.A.P. NO. H008322

**PHASE I - SEQUENCE OF CONSTRUCTION**

1. DETOUR TRAFFIC ON LA 637 AS SHOWN ON DETOUR MAP (SEE SHEET 87).
2. REMOVE EXISTING ROADWAY AS SHOWN AND CONSTRUCT EMBANKMENT, SUBSURFACE DRAINAGE, CROSS DRAINS AND CURB & GUTTER FROM STA. 100+12.56 - STA. 120+50.81 (LA. 637), STA. 46+12.31 - STA. 51+95.81 (RAILROAD AVE.) AND FIREHOUSE LN, GOUDCHAUX DR. AND PORT OF S. LA. ENTRANCE TURNOUTS..
3. CONSTRUCT BASE COURSE FROM STA. 100+12.56 - STA. 120+50.81 (LA. 637), STA. 46+12.31 - STA. 51+95.81 (RAILROAD AVE.) AND FIREHOUSE LN, GOUDCHAUX DR. AND PORT OF S. LA. ENTRANCE TURNOUTS.

END ROAD WORK

Figure 8-43c: Sequence of Construction Phase I