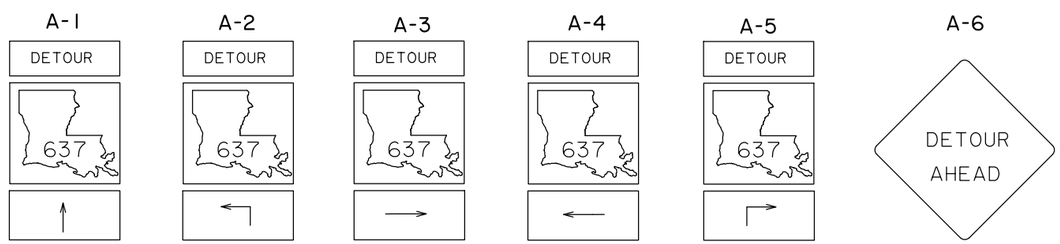

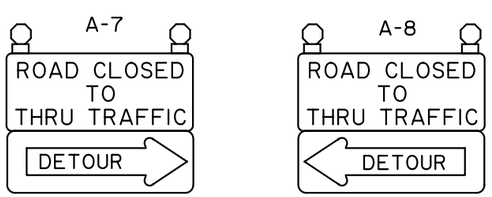

STATIC CLOSURE

LA 637
TO BE CLOSED
_/_/_ TO _/_/_

7 DAYS PRIOR TO ROAD CLOSURE

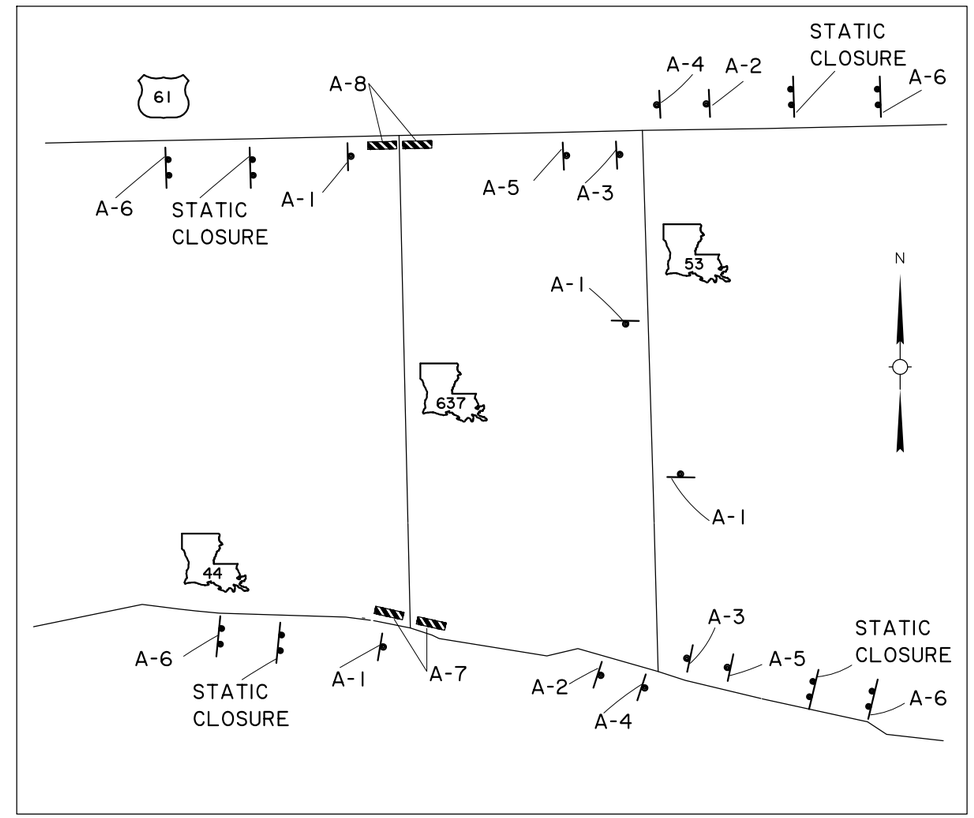

DETOUR MAP
N.T.S.

Figure 8-47: Detour Signing and Map

SHEET NUMBER	88
PARISH	ST. JOHN THE BAPTIST
CONTROL SECTION	848-12
STATE PROJECT	H.008322
DESIGNED / CHECKED	
DETAILED / CHECKED	
SERIES NUMBER	1 OF 1

NO.	DATE	REVISION OR CHANGE ORDER DESCRIPTION	BY

DETOUR SIGNING AND MAP

LA 637: PORT OF S.LOUISIANA CONNECTOR

DOTD ROAD DESIGN