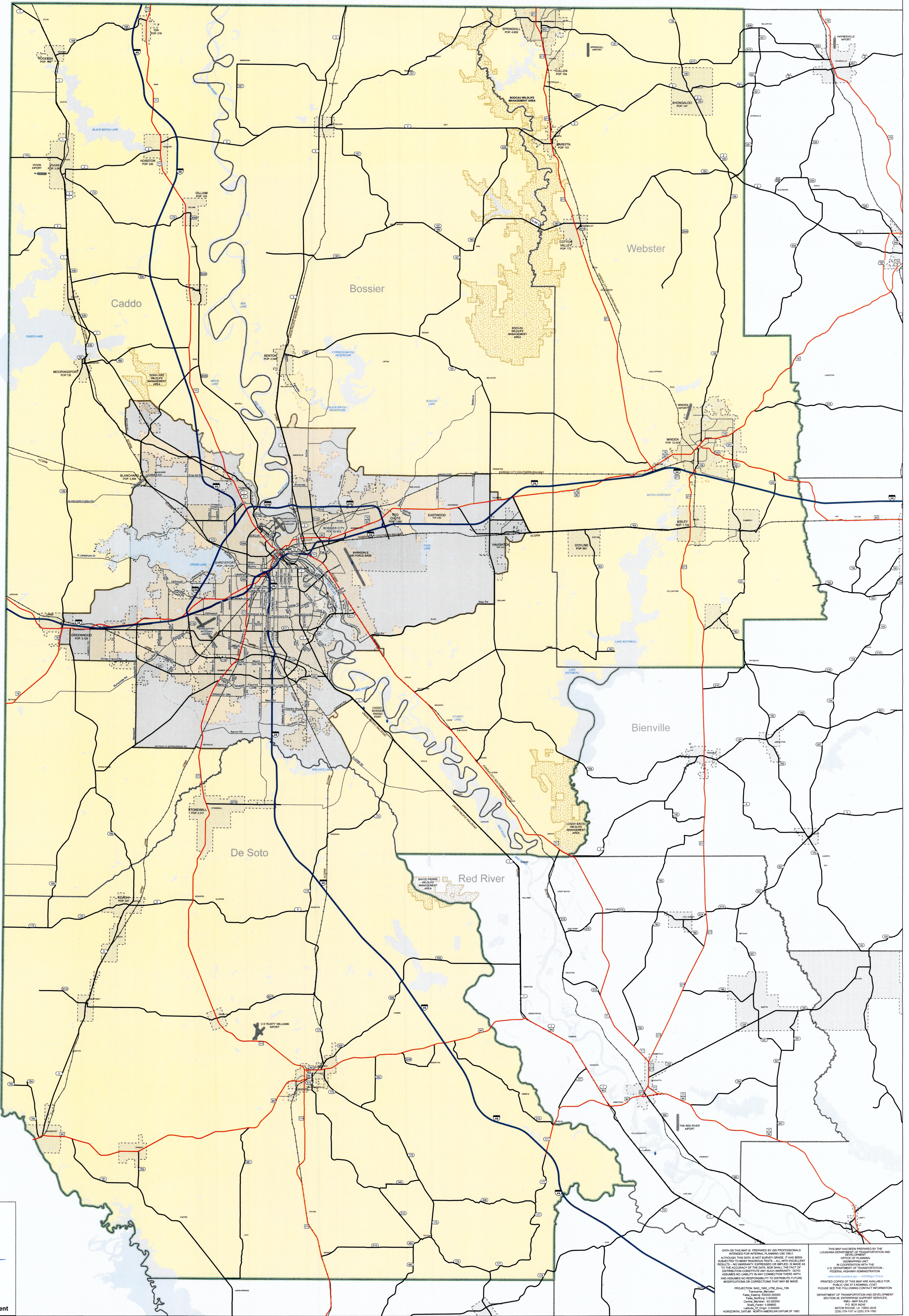


ARKANSAS

T
E
X
A
S



ADOPTED

Date

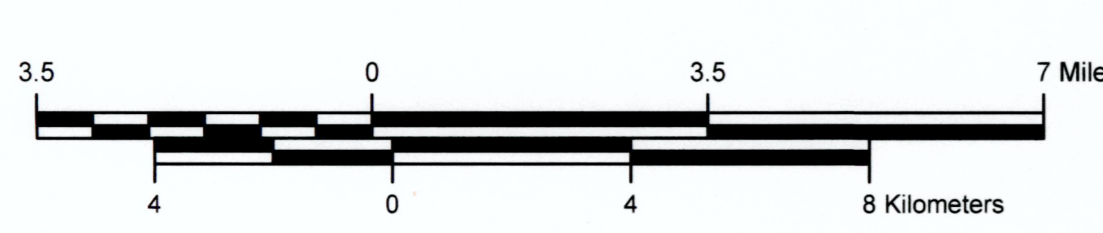

S. H. Poy
 Metropolitan Planning Organization
[Signature]

Louisiana Department of Transportation & Development

THIS MAP HAS BEEN PREPARED BY THE LOUISIANA DEPARTMENT OF TRANSPORTATION AND DEVELOPMENT IN COOPERATION WITH THE OFFICE OF PLANNING AND DEVELOPMENT OF THE U.S. DEPARTMENT OF TRANSPORTATION, FEDERAL HIGHWAY ADMINISTRATION.

PRINTED COPIES OF THIS MAP ARE AVAILABLE FOR THE PUBLIC USE OF A MINIMUM COST. PLEASE SEE THE FOLLOWING CONTACT INFORMATION:

DEPARTMENT OF TRANSPORTATION AND DEVELOPMENT
 SECTION OF INTERESTS SUPPORT SERVICES
 1001 P.O. BOX 4026
 BATON ROUGE, LA 70802-0402
 (225) 775-1117 or (225) 775-1192



**SHREVEPORT
 URBAN AREA MAP WITH
 SHREVEPORT METROPOLITAN PLANNING AREA**



Legend	
	Interstates
	US Highways
	State Highways
	Not State Roads
	Proposed Roads
	Adjusted Metropolitan Planning Area 2020
	Adjusted Urban Area 2020
	Urban Area 2020 Census
	Incorporated Areas