
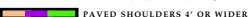

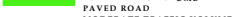
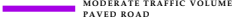
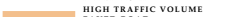
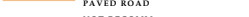



Plantation Country Area Bike Map

LEGEND

LOUISIANA BICYCLE SYSTEM

-  INTERSTATE (BICYCLES NOT ALLOWED)
-  PAVED SHOULDERS 4' OR WIDER
-  LOW TRAFFIC VOLUME PAVED ROAD
-  MODERATE TRAFFIC VOLUME PAVED ROAD
-  HIGH TRAFFIC VOLUME PAVED ROAD
-  NOT RECOMMENDED
-  NO INFORMATION AVAILABLE
-  SUGGESTED CROSS-STATE BICYCLE ROUTE

MAP SYMBOLS



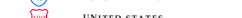
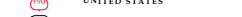



SHADED AREAS


-  URBANIZED AREA
-  URBAN AREA

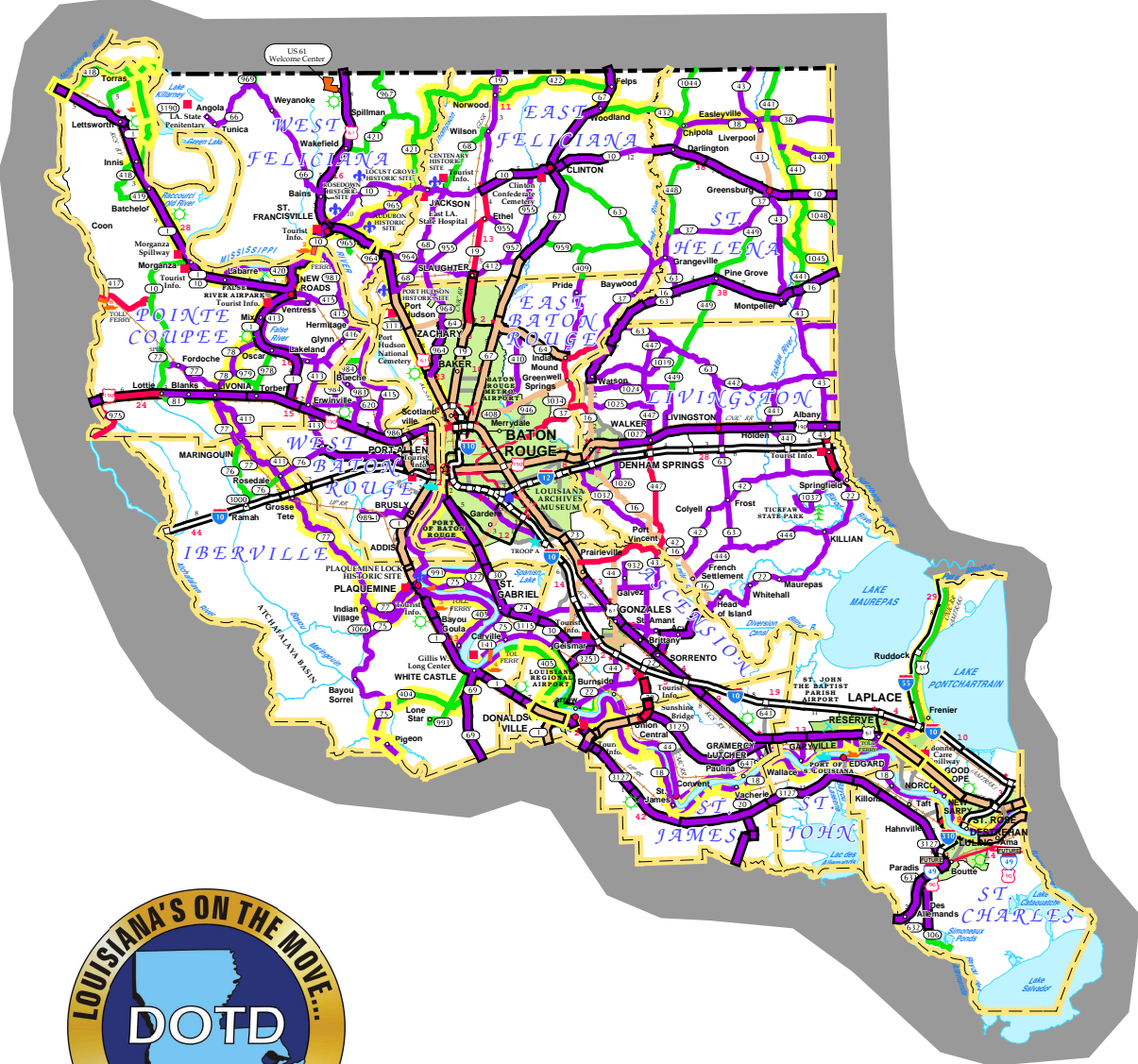
CITIES AND COMMUNITIES

Goldonna	LESS THAN 1,000
COUSHATTA	1,000 TO 4,999
NATCHITOCHE	5,000 TO 24,999
LAFAYETTE	25,000 TO 99,999
NEW ORLEANS	100,000 AND OVER

ROUTE MARKERS

-  INTERSTATE
-  FUTURE INTERSTATE
-  UNITED STATES
-  STATE
-  INTERCHANGES
-  MILEAGE BETWEEN JUNCTIONS
-  MILEAGE BETWEEN STARS

-  PARISH LINE
-  RAILROAD
-  LOUISIANA NATURAL AND SCENIC RIVERS
-  STATE CAPITOL
-  PARISH SEAT
-  CITIES AND COMMUNITIES
-  STATE POLICE TROOP HEADQUARTERS
-  REGIONAL AIRPORT
-  AIRPORT/AIRPARK
-  MILITARY AIRPORT
-  SHALLOW DRAFT PORT FACILITY
-  DEEP DRAFT PORT FACILITY
-  FERRY AND FERRY NUMBER
-  STATE WELCOME CENTER
-  REST AREA
-  STATE MUSEUM
-  STATE HISTORIC SITE
-  RECREATIONAL AREA
-  POINT OF INTEREST & TOURIST INFORMATION
-  STATE PARK
-  JEAN LAFITTE NATIONAL PARK AND PRESERVE
-  GREAT RIVER ROAD



Prepared by the LOUISIANA DEPARTMENT OF TRANSPORTATION AND DEVELOPMENT
Office of Planning and Programming
in cooperation with the LOUISIANA DEPARTMENT OF CULTURE, RECREATION AND TOURISM
and the FEDERAL HIGHWAY ADMINISTRATION