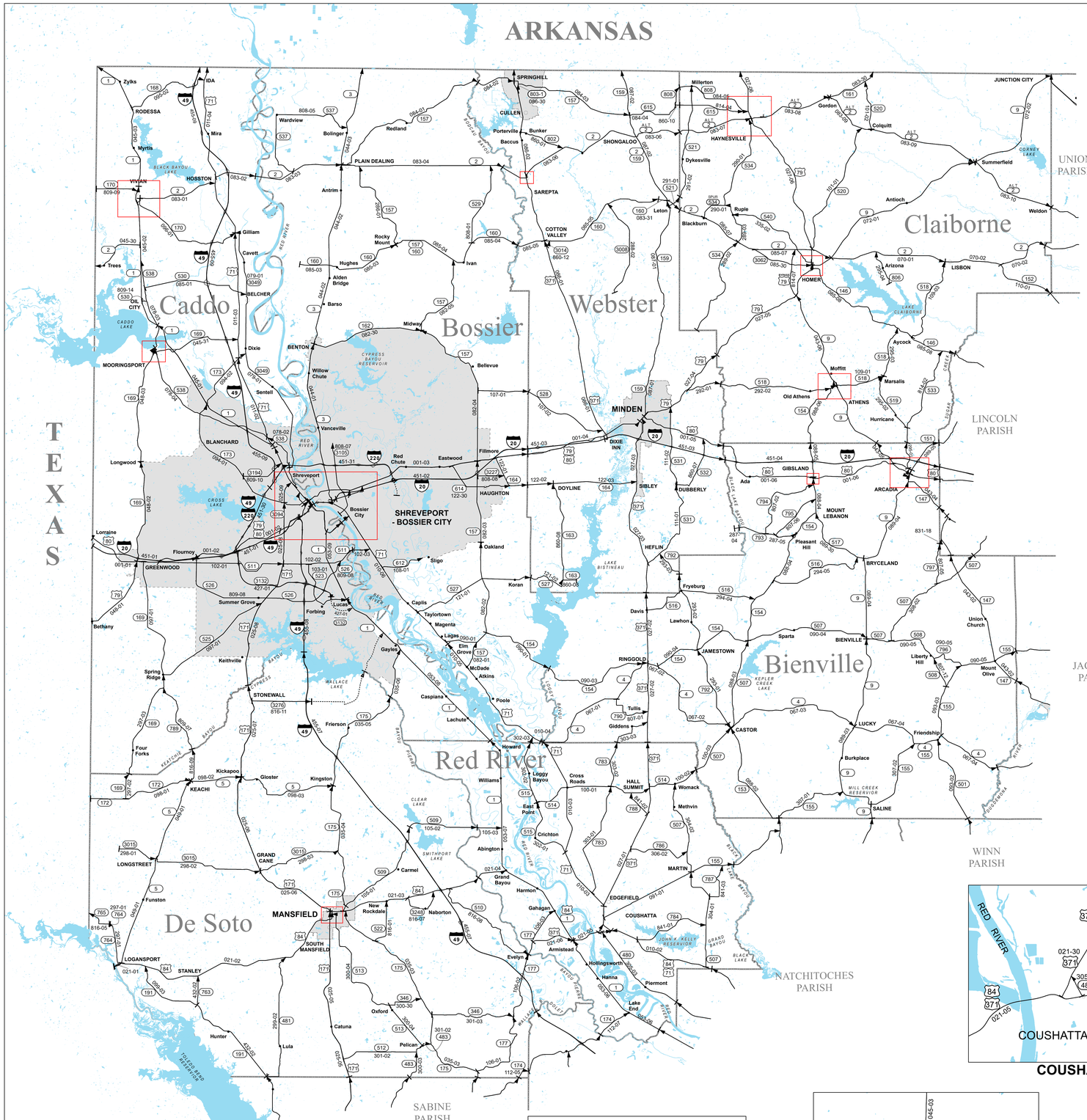


PARISH SEATS
MUNICIPALITIES
COMMUNITIES
INTERSTATE HIGHWAY
U. S. HIGHWAY
STATE HIGHWAY
CONTROL SECTIONS AND NUMBERS
PROPOSED ROAD
OTHER CONNECTORS
FERRY BOATS
PARISH LINES
WATER
URBANIZED OR URBAN AREAS

MOORINGSPORT

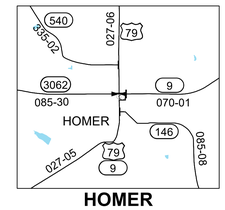

HOMER

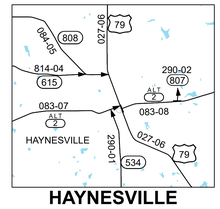

HAYNESVILLE

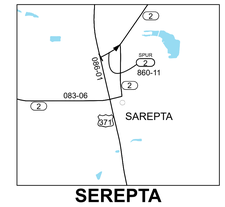

SEREPTA

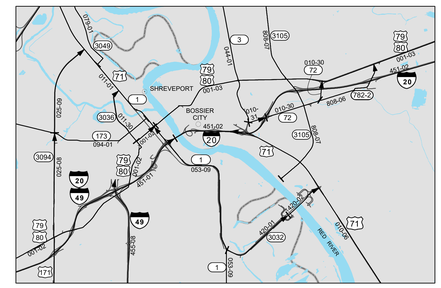

SHREVEPORT - BOSSIER CITY

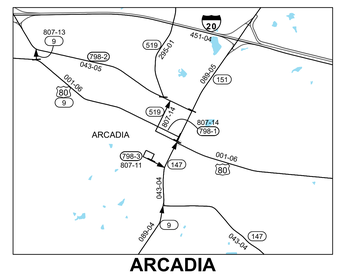

ARCADIA

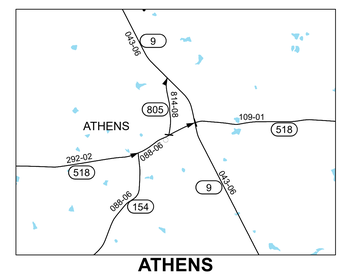

ATHENS

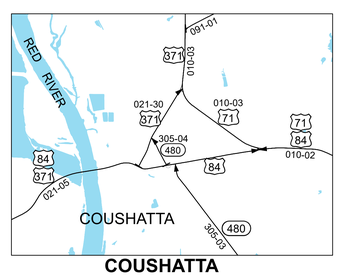

COUSHATTA

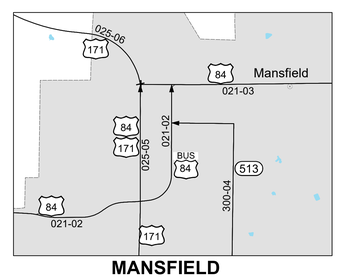

MANSFIELD

DOTD
LOUISIANA DEPARTMENT OF TRANSPORTATION & DEVELOPMENT

**Map Updated: August 2020**

N
W E
S

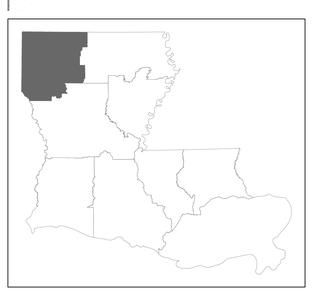

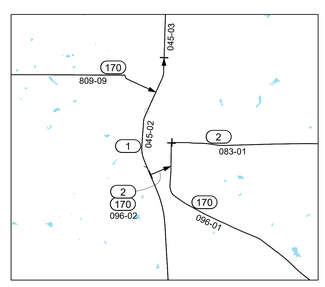


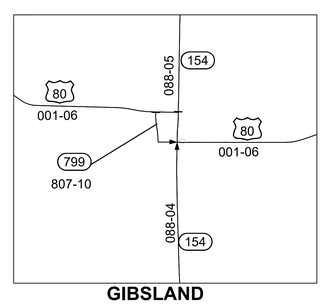


## OFFICIAL CONTROL SECTION MAP
## CONSTRUCTION AND MAINTENANCE

# DISTRICT 04

## LOUISIANA

PREPARED BY THE

## DEPARTMENT OF TRANSPORTATION AND DEVELOPMENT
OFFICE OF PLANNING

Miles
6 3 0 6 12 18
10 5 0 10 20 30
Kilometers

THIS MAP HAS BEEN PREPARED BY THE
LOUISIANA DEPARTMENT OF TRANSPORTATION AND DEVELOPMENT
OFFICE OF MULTIMODAL PLANNING
CARTOGRAPHY/GIS UNIT
IN COOPERATION WITH THE
U.S. DEPARTMENT OF TRANSPORTATION-
FEDERAL HIGHWAY ADMINISTRATION.

www.dotd.louisiana.gov – GIS/Maps Online

PRINTED COPIES OF THIS MAP ARE AVAILABLE FOR PUBLIC USE AT A NOMINAL COST.
PLEASE SEE THE FOLLOWING CONTACT INFORMATION:

DEPARTMENT OF TRANSPORTATION AND DEVELOPMENT
GENERAL FILES – MAP SALES
P.O. BOX 94245
BATON ROUGE, LA 70804-9245
(225) 379-1107

DATA ON THIS MAP IS INTENDED FOR INTERNAL PLANNING USE ONLY. ALTHOUGH THIS DATA HAS BEEN SUBJECTED TO MANY RIGOROUS TESTS – ALL WITH EXCELLENT RESULTS – NO WARRANTY, EXPRESSED OR IMPLIED, IS MADE AS TO THE ACCURACY OF THE DATA, NOR SHALL THE FACT OF DISTRIBUTION CONSTITUTE ANY SUCH WARRANTY. DOTD ASSUMES NO LIABILITY IN ANY CONNECTION THERE-WITH, AND ASSUMES NO RESPONSIBILITY TO DISTRIBUTE FUTURE MODIFICATIONS OR CORRECTIONS THAT MAY BE MADE.

PROJECTION: NAD_1983_UTM_Zone_15N
Transverse_Mercator
False_Easting: 500000.000000
False_Northing: 0.000000
Central_Meridian: -93.000000
Scale_Factor: 0.999600
Latitude_Of_Origin: 0.000000
HORIZONTAL DATUM: NORTH AMERICAN DATUM OF 1983