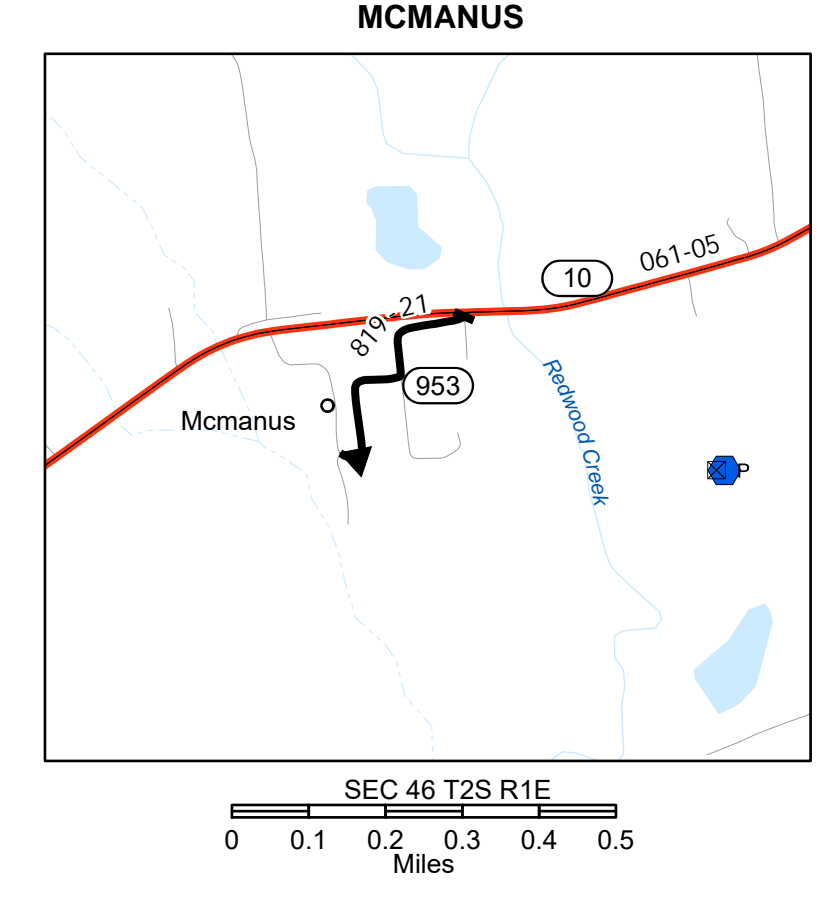
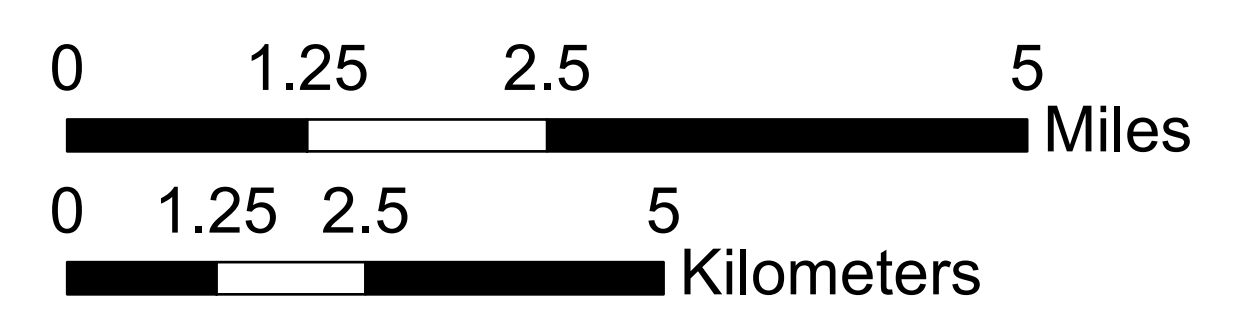
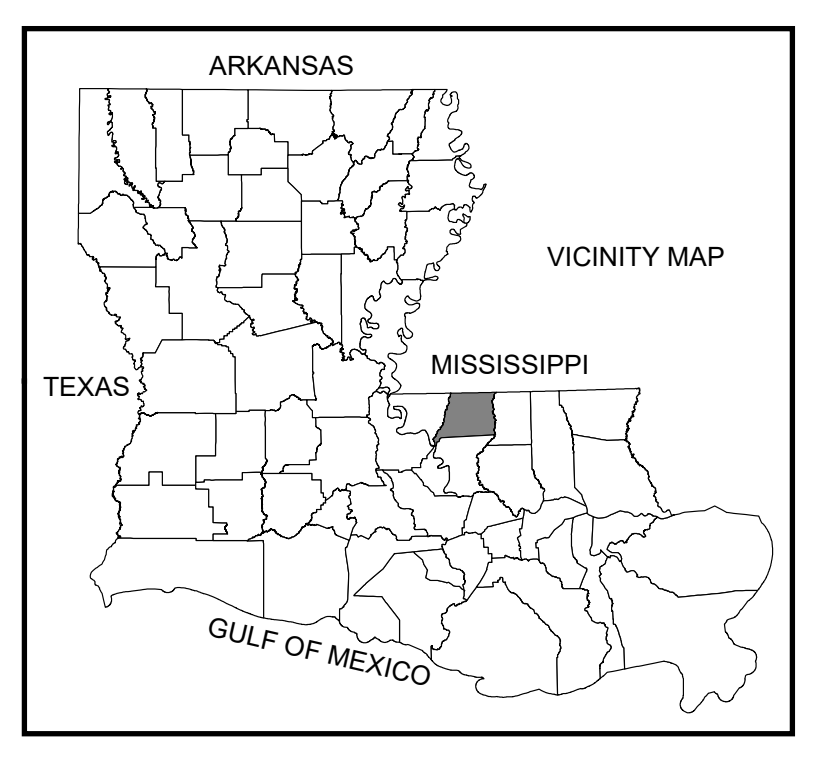



- + LATITUDE/LONGITUDE
- ✈ AIRPORT - LIMITED FACILITY
- ✈ AIRPORT - MAJOR FACILITY
- 🚆 AMTRAK TERMINALS
- 🚌 BUS TERMINAL
- 📍 CITY, TOWN, OR COMMUNITY CENTER
- ☠ CEMETERY
- 🌳 DAM
- 🚧 DOTD FACILITY - CONSTRUCTION UNIT
- 🏢 DOTD FACILITY - DISTRICT HEADQUARTERS
- 🏢 DOTD FACILITY - MAIN HEADQUARTERS
- 🏢 DOTD FACILITY - MAINTENANCE UNIT
- 🏢 DOTD FACILITY - PROJECT ENGINEER OFFICE
- 🏢 DOTD FACILITY - STORAGE SITE
- 🏢 DOTD FACILITY - SUB-DISTRICT HEADQUARTERS
- 🛣 INTERSTATE EXITS
- 🚢 PORT- DEEP DRAFT
- 🚢 PORT- COASTAL
- 🚢 PORT- INLAND
- 🚂 RAILROAD FREIGHT FACILITY
- 🏠 MILITARY FACILITY
- 🏛 MUSEUM - NON-STATE OWNED
- 🏛 PARISH SEAT
- 🏛 MUSEUM - STATE OWNED
- 🏛 STATE HISTORIC SITE
- 🚓 STATE POLICE HEADQUARTERS
- 🏞 STATE PARK
- 🌳 STATE PRESERVATION AREA
- ⚖ WEIGH STATION
- 🏠 STATE WELCOME CENTER
- 🏠 TOURIST INFORMATION CENTER
- 🌉 HIGHWAY BRIDGE (LEGEND)
- 🚶 HIGHWAY TUNNEL (LEGEND)
- 🛣 INTERSTATE
- 🛣 US HIGHWAY
- 🛣 STATE HIGHWAY
- 🛣 PROPOSED ROADS
- 🛣 PRIVATE
- 🛣 AIRPORT RUNWAYS
- 🚂 RAILROAD
- 🗺 STATE BOUNDARY
- 🗺 PARISHES/COUNTY
- 🌊 CANAL, DITCH, OR AQUEDUCT
- 🌊 INTERMITTANT CANAL, DITCH, OR AQUEDUCT
- 🌊 INTERMITTANT STREAM
- 🌊 PERENNIAL CANAL, DITCH, OR AQUEDUCT
- 🌊 PERENNIAL STREAM
- 🌊 STREAM
- 🟢 SECTION LINES
- 🟢 TOWNSHIP/RANGE LINES
- 🏠 PUBLIC LAND
- 🏠 CITY LIMITS
- 🌊 WATER BODIES



THIS MAP HAS BEEN PREPARED BY THE LOUISIANA DEPARTMENT OF TRANSPORTATION AND CONSTRUCTION, OFFICE OF PLANNING AND DEVELOPMENT, IN COOPERATION WITH THE U.S. DEPARTMENT OF TRANSPORTATION, FEDERAL HIGHWAY ADMINISTRATION.

PRINTED COPIES OF THIS MAP ARE AVAILABLE FOR PURCHASE AT A SPECIAL COST. FOR INFORMATION, CONTACT THE FOLLOWING:

DEPARTMENT OF TRANSPORTATION AND DEVELOPMENT, SECTION 21, ENTERPRISE SUPPORT SERVICES, P.O. BOX 94310, BATON ROUGE, LA 70804-0310, (504) 388-1100

DATA ON THIS MAP IS PREPARED BY GIS PROFESSIONALS WITHIN THE LOUISIANA DEPARTMENT OF TRANSPORTATION AND CONSTRUCTION. ALTHOUGH THIS DATA IS NOT A GUARANTEE, IT HAS BEEN SUBMITTED TO THE FEDERAL HIGHWAY ADMINISTRATION FOR REVIEW AND APPROVAL. THE USER ASSUMES ALL LIABILITY IN ANY CONNECTION THEREWITH AND ASSUMES RESPONSIBILITY TO DETERMINE ANY NECESSARY MODIFICATIONS OR CORRECTIONS THAT MAY BE MADE.

PROJECT NUMBER: 1985-1074-204-15R  
 DATE: 09/20/2019  
 FILE: 1985-1074-204-15R.dwg  
 USER: J. B. BAKER  
 PLOT: 1985-1074-204-15R.dwg  
 PLOT DATE: 09/20/2019 10:45:00 AM  
 HORIZONTAL DATUM: NORTH AMERICAN DATUM OF 1983

# EAST FELICIANA PARISH

LOUISIANA  
 MAP UPDATED SEPTEMBER 2019  
 CENSUS 2010 POPULATION 20,267

PREPARED BY THE  
 DEPARTMENT OF TRANSPORTATION AND DEVELOPMENT  
 OFFICE OF MULTIMODAL PLANNING

IN COOPERATION WITH THE  
 U.S. DEPARTMENT OF TRANSPORTATION  
 FEDERAL HIGHWAY ADMINISTRATION