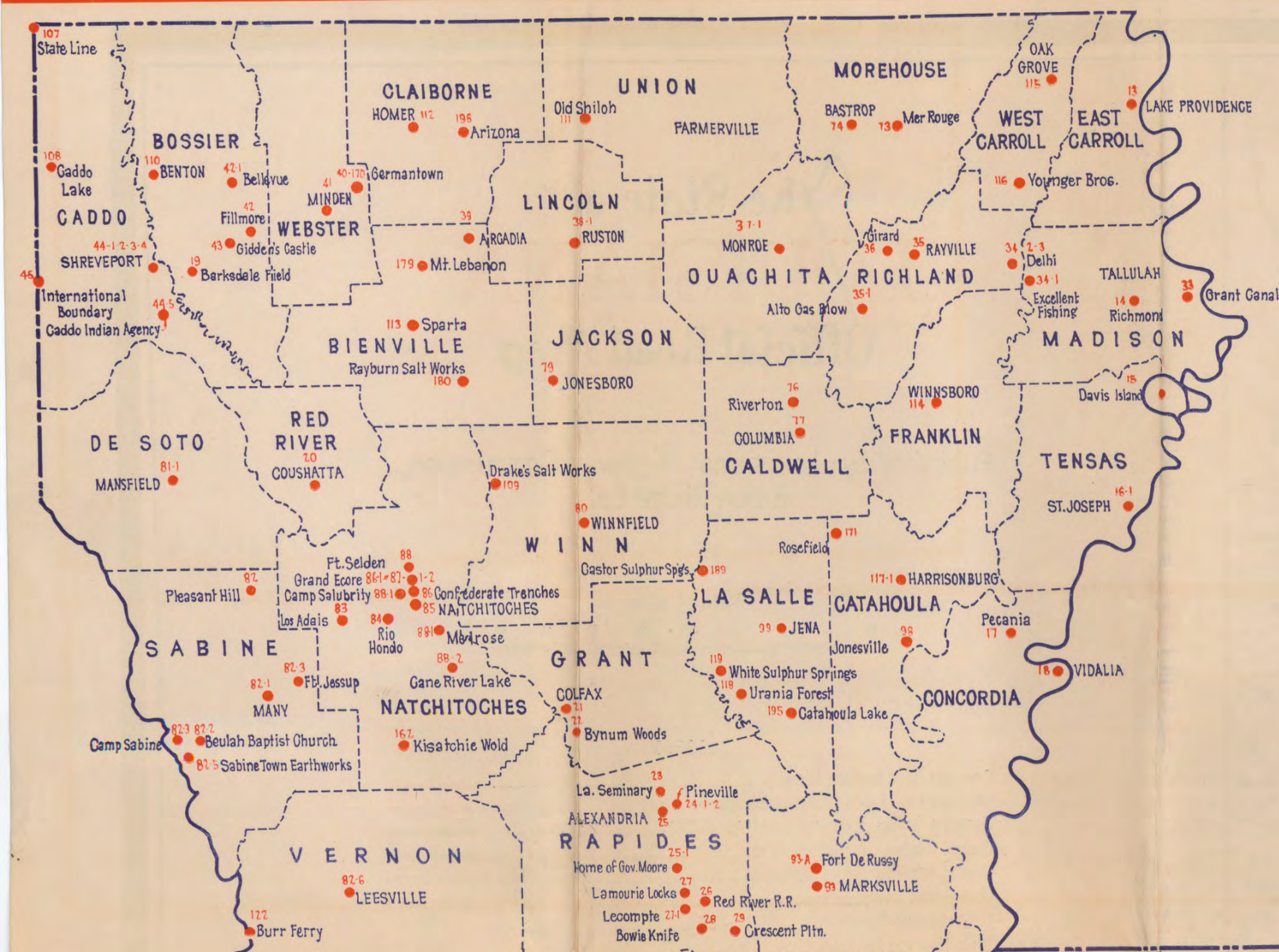

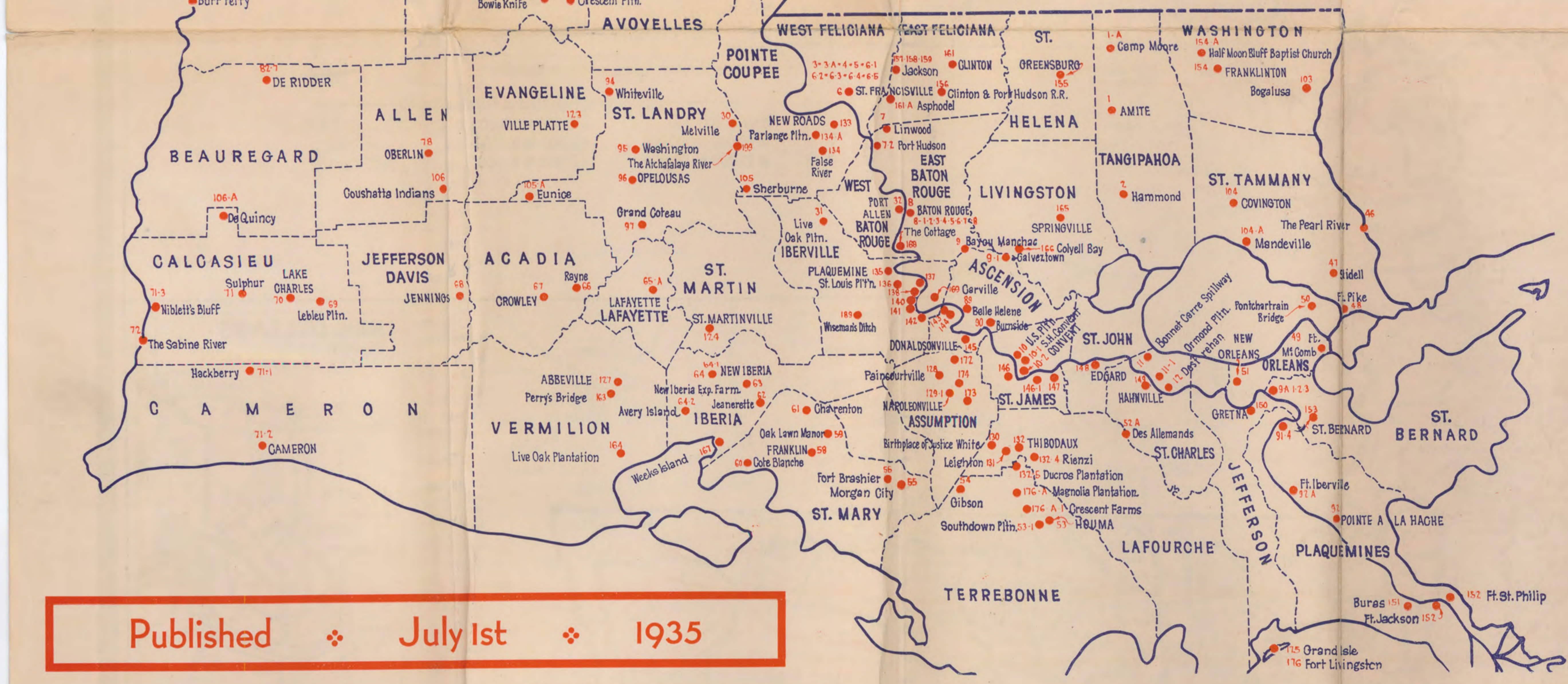

INDEX MAP

Showing Points of General

. . . AND . . .

Historic Interest

. . . TO BE USED . . .

In Connection with Tourist Guide

TYPICAL HIGHWAY INTERSECTION DIRECTIONAL MARKERS

License Fees for Private Passenger-Carrying Automobiles as Provided for Under Act No. 20 of 1932, as Amended by Act No. 4 of 1934

RATES FOR LICENSES	JAN. Whole Year	FEB. 11/12 Yr.	MAR. 10/12 Yr.	APRIL 9/12 Yr.	MAY 8/12 Yr.	JUNE 7/12 Yr.	JULY 6/12 Yr.	AUG. 5/12 Yr.	SEPT. 4/12 Yr.	OCT. 3/12 Yr.	NOV. 2/12 Yr.	DEC. 1/12 Yr.
22 H.P. and Under	$ 7.50	$ 6.87	$ 6.25	$ 5.62	$ 5.00	$ 4.37	$ 3.75	$ 3.12	$ 2.50	$ 1.87	$ 1.25	$ 1.00
23	11.04	10.12	9.20	8.28	7.36	6.44	5.52	4.60	3.68	2.76	1.84	1.00
24	11.52	10.56	9.60	8.64	7.68	6.72	5.76	4.80	3.84	2.88	1.92	1.00
25	12.00	11.00	10.00	9.00	8.00	7.00	6.00	5.00	4.00	3.00	2.00	1.00
26	12.48	11.44	10.40	9.36	8.32	7.28	6.24	5.20	4.16	3.12	2.08	1.04
27	12.96	11.88	10.80	9.72	8.64	7.56	6.48	5.40	4.32	3.24	2.16	1.08
28	13.44	12.32	11.20	10.08	8.96	7.84	6.72	5.60	4.48	3.36	2.24	1.12
29	13.92	12.76	11.60	10.44	9.28	8.12	6.96	5.80	4.64	3.48	2.32	1.16
30	14.40	13.20	12.00	10.80	9.60	8.40	7.20	6.00	4.80	3.60	2.40	1.20
31	21.08	19.32	17.57	15.81	14.05	12.30	10.54	8.78	7.03	5.27	3.51	1.76
32	21.76	19.95	18.13	16.32	14.51	12.69	10.88	9.07	7.25	5.44	3.63	1.81
33	22.44	20.57	18.70	16.83	14.96	13.09	11.22	9.35	7.48	5.61	3.74	1.87
34	23.12	21.19	19.27	17.34	15.41	13.49	11.56	9.63	7.71	5.78	3.85	1.93
35	23.80	21.82	19.83	17.85	15.87	13.88	11.90	9.92	7.94	5.95	3.97	1.99
36	24.48	22.44	20.40	18.36	16.32	14.28	12.24	10.20	8.16	6.12	4.08	2.04
38	25.84	23.69	21.53	19.38	17.23	15.07	12.92	10.77	8.61	6.46	4.31	2.15
39	26.52	24.31	22.10	19.89	17.68	15.47	13.26	11.05	8.84	6.63	4.42	2.21
40	27.20	24.93	22.67	20.40	18.13	15.87	13.60	11.33	9.07	6.80	4.53	2.27
41	27.88	25.56	23.23	20.91	18.59	16.26	13.94	11.62	9.29	6.97	4.65	2.32
42	28.56	26.18	23.80	21.42	19.04	16.66	14.28	11.90	9.52	7.14	4.76	2.38
43	29.24	26.80	24.37	21.93	19.49	17.06	14.62	12.18	9.75	7.31	4.87	2.44

LOUISIANA

Louisiana is composed of sixty-four parishes, with a total population of more than 2,000,000. It contains 28,000,000 acres of land, of which about 5,500,000 acres are cultivated. Cotton, corn, sugar, rice and hay are listed among its chief agricultural products. The annual strawberry and vegetable crops of Louisiana, however, are valued at many millions of dollars.

Transportation facilities are excellent. Louisiana has thousands of miles of graveled and hard-surfaced highways, navigable rivers, bayous and lakes. Several trunk line railoads also enter and serve the State.

Its educational institutions rank favorably with the best in the South.

The State produces thousands of barrels of oil, about 95% of the cane sugars raised in the United States and more rice than any other State in the Union.

In Louisiana will be found one of the largest oil refineries, one of the largest sugar refineries and one of the largest pine lumber mills in the United States.

Livestock thrives in every parish. The bee and honey industry has developed into a profitable commercial enterprise. Citrus fruit is grown profitably in the southern portion of the State.

Louisiana has rich deposits of oil, gas, sulphur and pure rock salt. It is one of the leading fur producing States of the Union. Its fishing grounds and oyster beds are famous throughout the United States.

Motorists requiring police service should communicate with any highway police officer on road or the nearest State Highway Patrol office.

There are seven such offices:

1. Baton Rouge
2. New Orleans
3. Lafayette
4. Lake Charles
5. Alexandria
6. Shreveport
7. Monroe

Information regarding routes, detours and road conditions may be secured by addressing: Map Department, Louisiana Highway Commission, Baton Rouge, La.

Enclose self-addressed envelope for reply.

OFFICIAL ROAD MAP of LOUISIANA

NEW STATE CAPITOL

For Free Distribution Only
Compliments of
LOUISIANA HIGHWAY COMMISSION

1935

LOUISIANA

Through the Windshield

Louisiana has approximately 8,000 miles of gravel surfaced roads and more than 3,000 miles of hard-surfaced highways.

Nature has been generous in her numerous gifts to Louisiana. Civic pride is one of the bulwarks of the State.

In a kaleidoscope of panoramic beauty you will encounter the intermingling of the historic past with the enterprise and foresight of the progressive present. The result is a picturesqueness of untold warmth and glowing hospitality.

Come to Louisiana, where a hearty welcome awaits you.

A. P. TUGWELL, Chairman
J. M. NUGENT, Vice-Chairman
F. W. RAGGIO, Secretary
H. B. HENDERLITE, State Hwy. Engr.

Published ❖ July 1st ❖ 1935

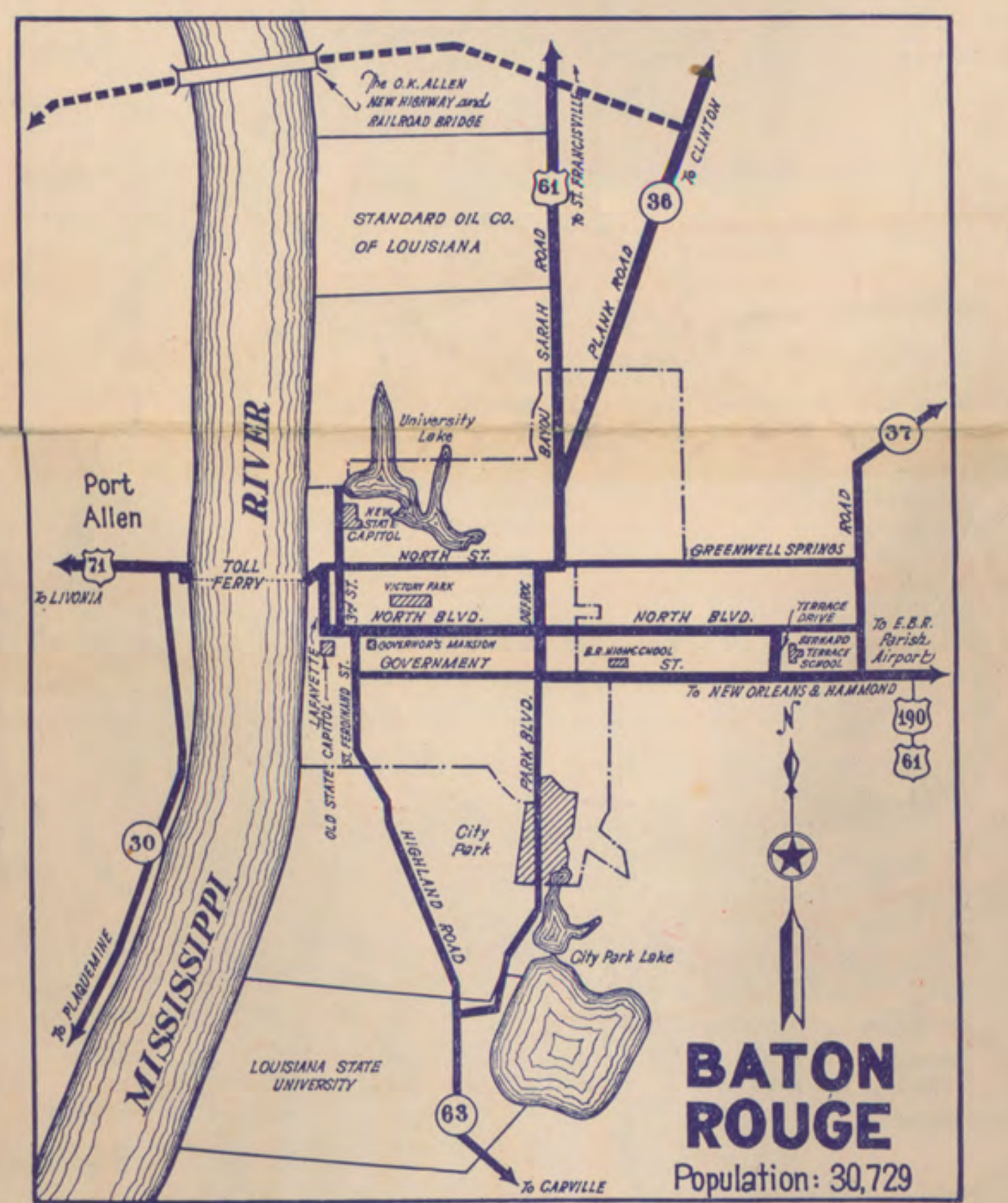

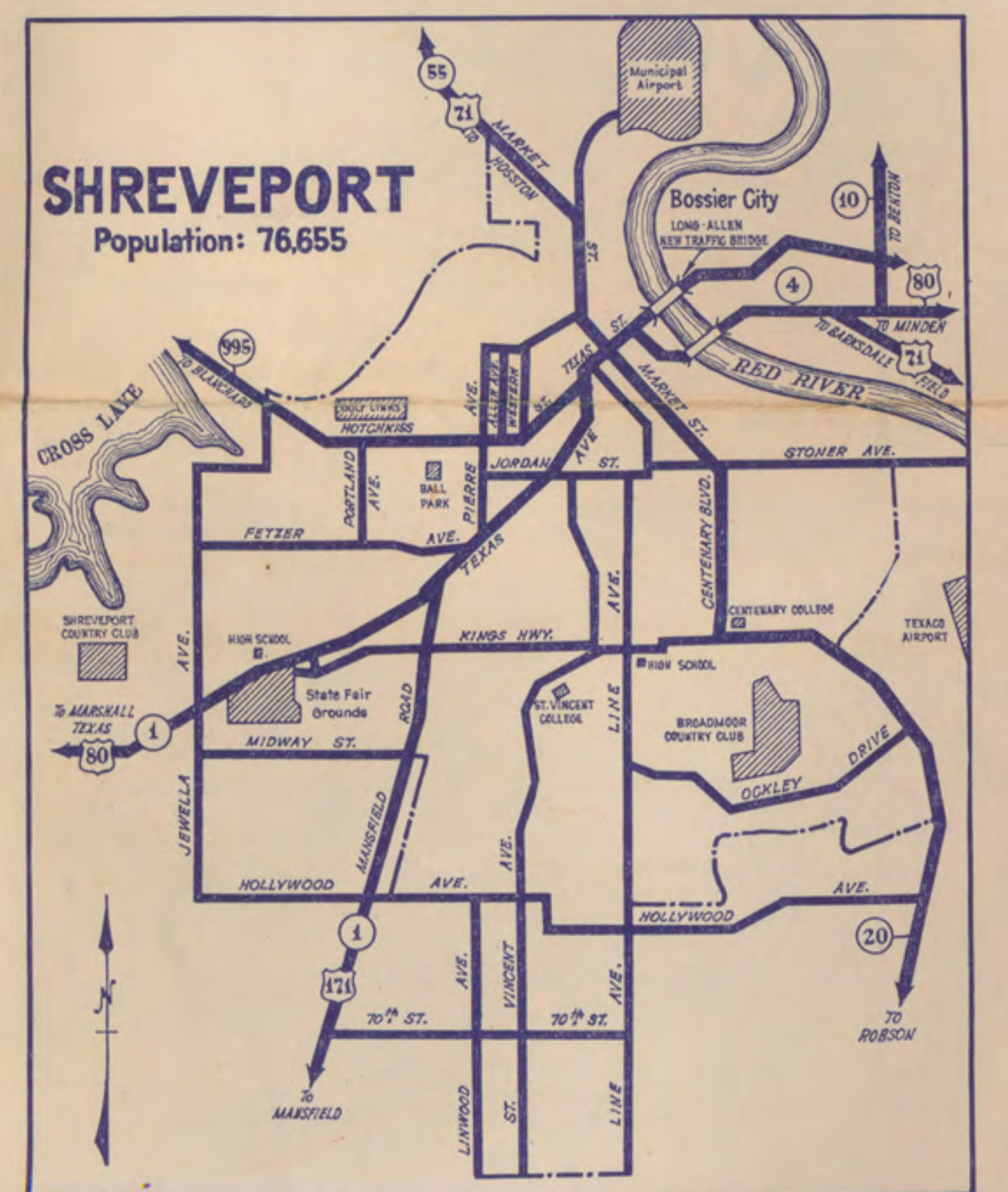

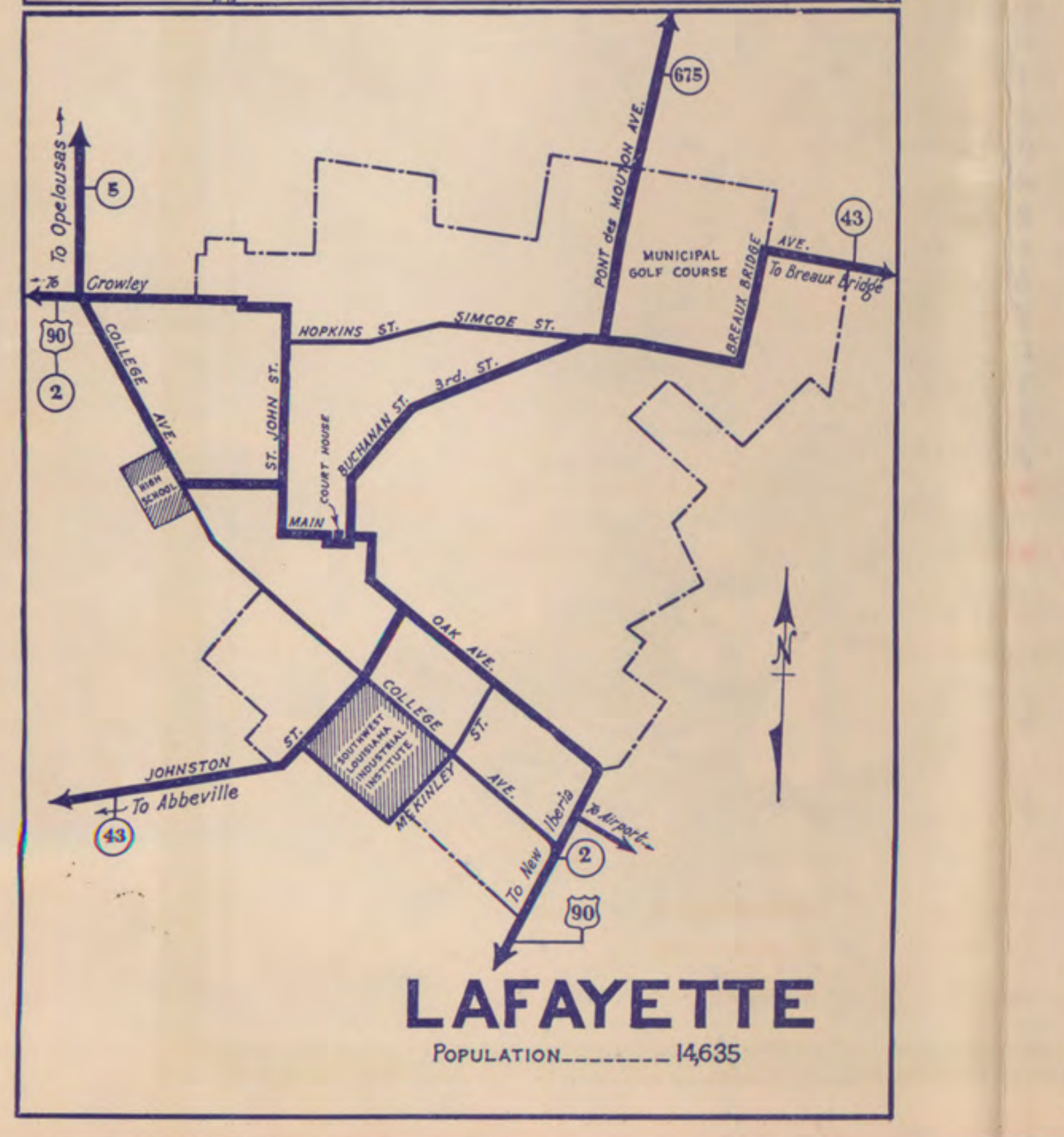

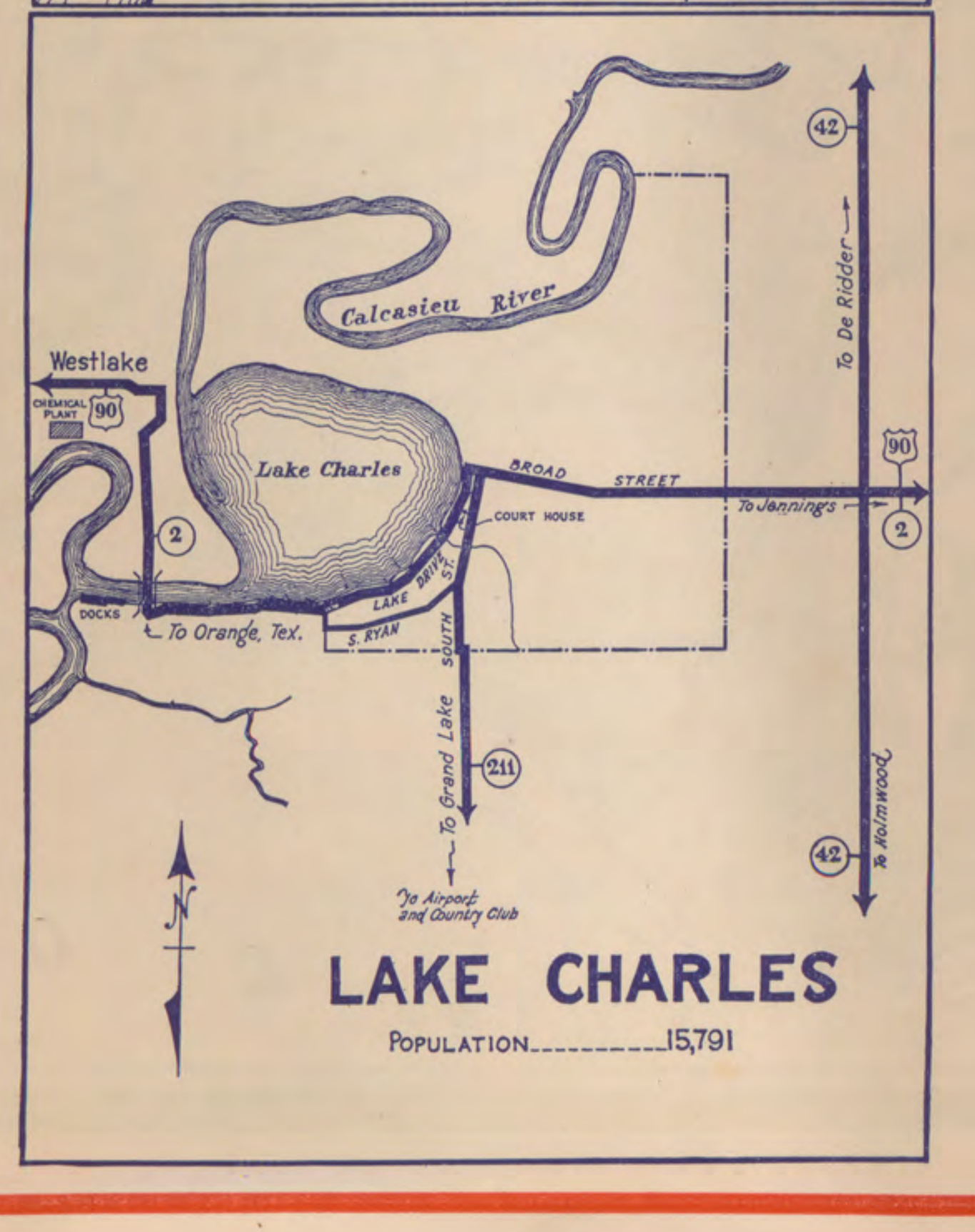

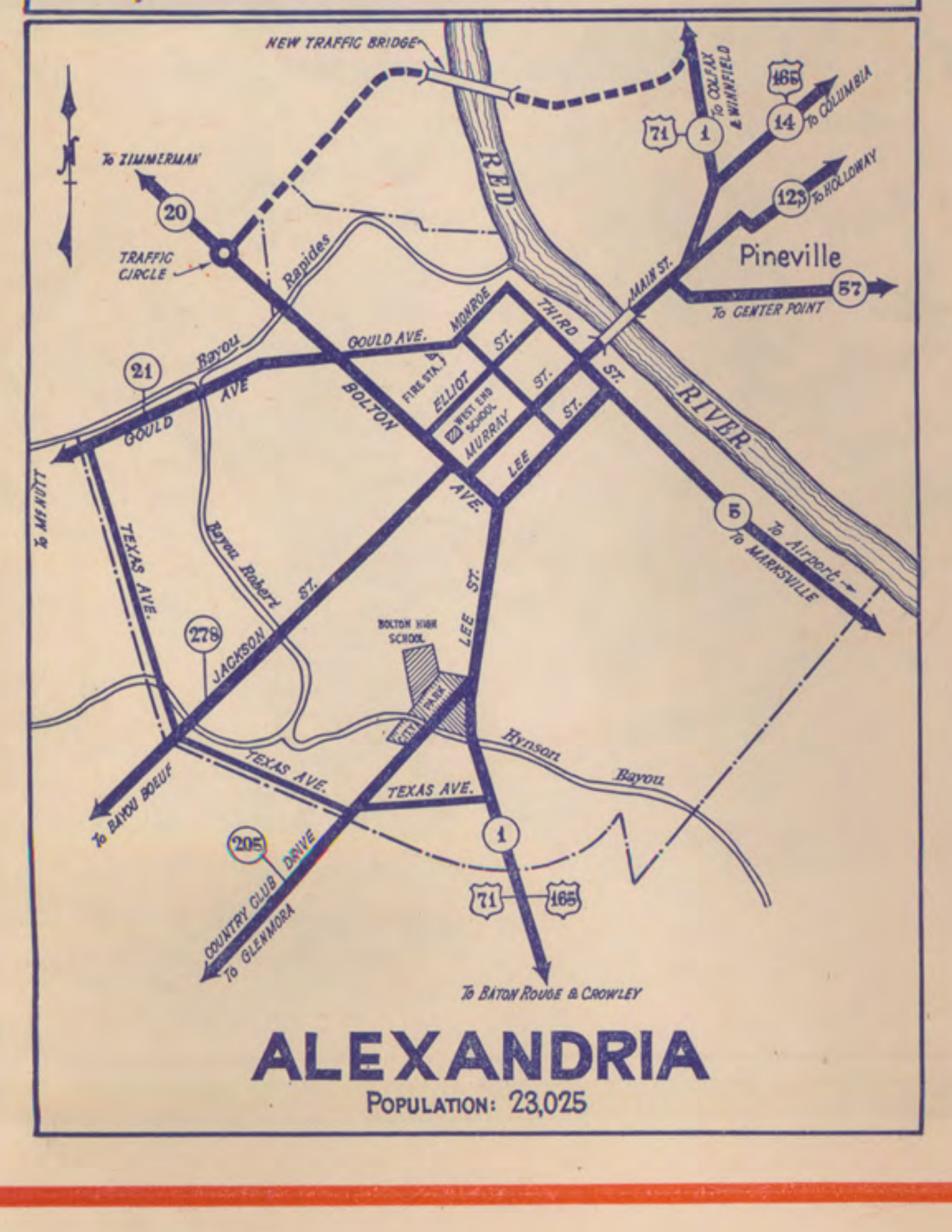

LOUISIANA HIGHWAY DISTANCE CHART

BETWEEN CERTAIN PRINCIPAL POINTS

Distances between any two points listed on the chart at left may be found by tracing down the vertical column to the second of these points in alphabetical order and following the horizontal line of figures alongside of this name to the right until it intersects the vertical column running down from the name of the other point, where the figure at the intersection is the approximate mileage between the two places over marked highways by the shortest route or combination of routes entirely within the state.

EXAMPLE: To find the distance between New Orleans and Shreveport.

	NEW ORLEANS
SHREVEPORT	318

In attempting to check distances on this chart, it should be remembered that speedometer readings will vary, and small differences may be accounted for by this fact. Since the distances are calculated over routes entirely within the state, in some cases it will be advantageous for traffic moving from southeast to northeast Louisiana to utilize U.S. Route 61 thru Mississippi to Natchez crossing the Mississippi River back into Louisiana at Vidalia.

Because of the many calculations, it is possible that some discrepancies may have occurred in the compilation of this chart, and the Commission will welcome advice of any found.

	ABBEVILLE	ALEXANDRIA	BASTROP	BATON ROUGE	BOGALUSA	BUNKIE	COLFAX	COUSHATTA	CROWLEY	DELTA POINT	DONALDSONVILLE	EUNICE	FRANKLIN	FRANKLINTON	HAMMOND	HOUMA	INDEPENDENCE	JACKSON	JENNINGS	JONESBORO	JONESVILLE	JUNCTION CITY	KROTZ SPRINGS	LAFAYETTE	LAKE CHARLES	LAKE PROVIDENCE	LEESVILLE	MANSFIELD	MARKSVILLE	MELVILLE	MINDEN	MONROE	MORGAN CITY	NATCHITOCHES	NEW IBERIA	NEW ROADS	NEW ORLEANS	OAKDALE	OPELOUSAS	PATTERSON	PLAQUEMINE	RUSTON	SHREVEPORT	SIMMESPORT	SLIDELL	ST. MARTINVILLE	TALLULAH	THIBODAUX	VIDALIA	VINTON	WINNFIELD	WINNSBORO
ABBEVILLE																																																				
ALEXANDRIA	108																																																			
BASTROP	230	122																																																		
BATON ROUGE	98	110	232																																																	
BOGALUSA	195	207	329	97																																																
BUNKIE	82	35	157	75	172																																															
COLFAX	133	25	127	135	232	60																																														
COUSHATTA	188	80	116	190	287	115	55																																													
CROWLEY	28	80	202	87	184	62	105	160																																												
DELTA POINT	280	158	84	282	379	207	177	165	252																																											
DONALDSONVILLE	131	145	267	35	105	110	170	225	122	303																																										
EUNICE	48	60	182	75	172	42	85	165	22	218	110																																									
FRANKLIN	52	142	264	119	216	110	167	222	70	300	84	90																																								
FRANKLINTON	173	185	307	75	18	150	210	265	162	343	98	150	167																																							
HAMMOND	143	155	277	45	52	120	180	235	132	313	56	120	125	42																																						
HOUMA	110	192	314	82	128	157	217	272	133	350	47	153	63	120	78																																					
INDEPENDENCE	151	163	285	53	50	128	188	243	140	321	64	128	133	32	10	88																																				
JACKSON	108	107	229	30	92	77	132	187	97	265	65	85	140	74	69	112	59																																			
JENNINGS	46	89	211	106	203	71	114	169	19	247	141	29	89	181	151	152	159	116																																		
JONESBORO	179	71	75	18	278	106	58	45	151	121	216	131	213	256	226	263	234	178	160																																	
JONESVILLE	170	49	94	144	269	70	67	113	142	111	179	112	204	247	217	267	225	169	141	86																																
JUNCTION CITY	237	129	71	239	336	164	126	88	209	134	274	189	271	314	284	321	292	236	218	58	144																															
KROTZ SPRINGS	63	90	212	35	132	55	125	170	52	248	70	40	91	110	80	117	88	45	69	166	152	219																														
LAFAYETTE	20	95	217	78	175	60	120	175	22	253	113	42	48	153	123	111	131	88	41	166	157	224	43																													
LAKE CHARLES	75	98	220	140	237	105	123	178	53	256	175	63	123	215	185	186	193	148	34	169	160	227	105	75																												
LAKE PROVIDENCE	265	157	47	267	364	192	162	162	237	45	302	217	299	342	312	349	320	264	246	119	109	117	247	252	255																											
LEESVILLE	131	59	182	150	247	75	55	74	103	232	185	83	173	226	195	232	203	152	100	107	122	181	117	122	70	217																										
MANSFIELD	206	101	133	211	308	136	76	23	199	182	246	159	243	286	256	293	264	208	183	68	134	110	191	196	146	182	76																									
MARKSVILLE	97	32	154	91	171	17	57	112	79	164	126	59	127	153	136	173	144	80	88	103	53	161	72	79	122	208	93	133																								
MELVILLE	76	69	191	42	139	34	94	149	65	227	77	53	104	117	77	124	85	43	84	140	100	208	20	56	118	226	109	170	47																							
MINDEN	230	122	105	232	329	157	97	42	202	151	267	182	264	307	277	314	285	229	211	51	137	46	212	217	186	149	116	65	154	191																						
MONROE	205	97	25	207	304	132	95	90	177	75	242	157	239	282	252	289	260	204	186	46	84	59	187	192	195	73	156	108	129	166	76																					
MORGAN CITY	73	169	291	93	149	134	204	259	96	327	58	116	26	141	99	37	109	123	115	240	231	298	117	74	149	326	196	270	153	130	291	266																				
NATCHITOCHES	168	60	119	170	267	95	36	30	140	169	205	120	202	245	215	252	223	167	149	53	94	112	150	155	121	167	51	48	92	129	75	94	229																			
NEW IBERIA	22	118	240	101	198	85	143	198	45	276	109	65	25	176	146	88	154	111	64	189	180	247	66	23	98	275	145	219	102	79	240	215	51	178																		
NEW ROADS	88	87	209	28	111	57	112	167	77	245	63	65	116	93	73	110	79	20	96	158	113	116	25	70	130	244	132	188	60	23	209	184	121	147	91																	
NEW ORLEANS	160	193	315	83	73	158	218	273	183	351	70	203	113	91	60	50	70	113	202	264	255	322	118	161	236	350	233	294	174	125	315	290	87	253	138	111																
OAKDALE	82	37	159	102	199	52	62	117	53	195	137	33	120	177	147	173	155	115	59	108	99	166	67	72	61	194	50	126	69	72	159	134	146	97	95	95	85															
OPELOUSAS	44	68	190	54	151	36	93	148	33	226	89	21	72	129	99	135	91	64	52	139	130	197	19	24	86	225	98	169	55	32	190	165	98	128	47	44	37	48														
PATTERSON	69	163	285	99	158	128	198	253	90	321	64	110	20	147	105	43	115	129	109	234	124	292	111	68	143	219	190	264	147	124	285	260	6	223	45	127	93	140	92													
PLAQUEMINE	109	123	245	13	160	88	148	203	100	281	28	88	112	88	58	75	66	43	119	194	185	252	48	91	153	280	163	224	104	55	245	220	86	183	114	41	98	115	67	92												
RUSTON	202	94	58	204	301	129	81	68	181	108	239	154	236	279	249	286	257	201	183	23	109	35	184	189	192	106	213	91	126	163	43	33	263	79	212	181	187	131	162	257	217											
SHREVEPORT	235	125	135	235	332	160	100	45	205	185	270	195	267	310	280	317	288	232	214	81	156	77	215	220	184	180	114	38	157	194	31	110	294	78	243	212	318	162	193	288	248	73										
SIMMESPORT	100	50	172	65	162	30	75	130	92	187	100	72	128	130	110	147	116	57	101	121	74	179	44	80	135	207	105	151	23	24	172	147	154	110	103	37	148	75	56	148	78	144	175									
SLIDELL	196	206	328	96	43	171	231	286	183	364	102	171	148	54	51	85	61	120	202	277	268	335	131	174	236	363	246	307	187	138	328	303	122	266	173	124	30	198	150	128	109	300	331	161								
ST. MARTINVILLE	31	114	236	97	194	84	139	169	41	272	118	60	34	172	142	97	150	106	60	185	150	243	61	19	94	271	141	215	101	78	236	211	60	174	9	86	147	91	43	54	109	208	239	99	182							
TALLULAH	263	141	66	251	348	176	160	148	221	17	286	201	283	326	296	333	304	248	230	104	94	117	231	236	239	28	215	165	173	210	134	58	310	152	259	228	334	178	209	304	264	91	168	191	347	255						
THIBODAUX	105	177	299	67	114	142	202	257	128	335	32	148	58	109	67	15	77	97	147	248	239	306	102	106	181	334	217	278	158	109	299	274	32	237	83	95	54	168	130	38	60	271	315	132	89	92	318					
VIDALIA	198	77	104	172	252	98	95	141	160	103	207	140	208	234	217	254	225	161	169	114	28	172	153	160	175	114	150	162	81	128	165	93	234	122	183	141	155	127	136	228	185	137	184	104	268	182	86	239				
VINTON	101	122	244	164	261	129	136	156	77	280	199	87	147	239	209	210	217	172	58	193	184	245	129	99	24	279	82	158	146	142	198	238	173	133	122	154	160	85	110	167	177	216	196	159	260	118	263	205	199			
WINNFIELD	155	47	87	157	254	82	34	49	127	118	192	107	189	232	202	239	210	154	136	24	62	82	137	142	145	117	84	72	79	116	75	61	216	32	165	134	140	84	115	210	170	47	94	97	253	161	101	224	90	169		
WINNSBORO	213	95	64	205	302	130	100	125	175	63	240	155	237	280	250	287	258	202	184	82	47	98	185	190	193	62	155	148	100	147	115	39	264	106	213	182	188	132	163	257	218	72	149	121	301	209	46	272	54	217	74	