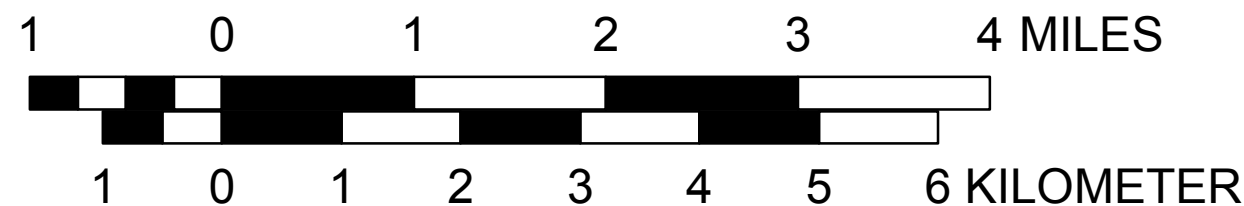
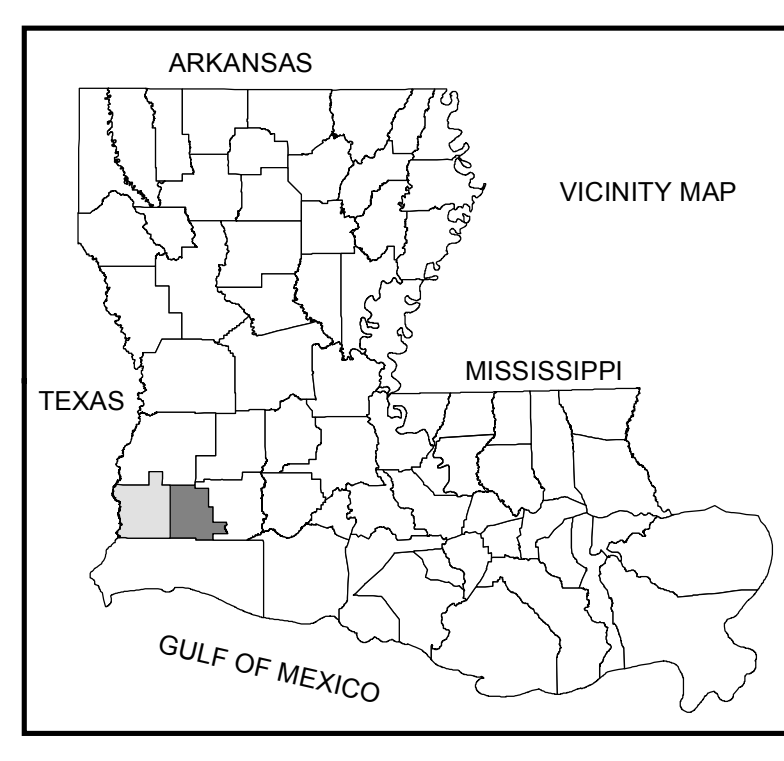



- |  |  |
|--|--|
| INTERSTATE HIGHWAY SYSTEM              | CORRECTIONAL FACILITY                    |
| U.S. HIGHWAY SYSTEM                    | COURT HOUSE                              |
| STATE HIGHWAY SYSTEM                   | DOT FACILITY - CONSTRUCTION UNIT         |
| DIVIDED HIGHWAY WITH CONTROL OF ACCESS | DOT FACILITY - DISTRICT HEADQUARTERS     |
| DIVIDED HIGHWAY WITH FRONTAGE ROADS    | DOT FACILITY - MAIN HEADQUARTERS         |
| MULTI-LANE UNDIVIDED HIGHWAY           | DOT FACILITY - MAINTENANCE UNIT          |
| MULTI-LANE DIVIDED HIGHWAY             | DOT FACILITY - PROJECT ENGINEER OFFICE   |
| PAVED ROAD                             | DOT FACILITY - STORAGE SITE              |
| BITUMINOUS ROAD                        | DOT FACILITY - SUB-DISTRICT HEADQUARTERS |
| GRAVEL ROAD                            | FAIRGROUND OR RACETRACK                  |
| PUBLIC ROAD                            | FERRY BOAT TERMINAL BUILDING             |
| PROPOSED HIGHWAY                       | FIRE STATION                             |
| HIGHWAY BRIDGE (MORE THAN 20' SPAN)    | FISH HATCHERY                            |
| HIGHWAY BRIDGES CLOSELY SPACED         | GARBAGE DUMP                             |
| HIGHWAY DRAWBRIDGE                     | GOLF COURSE                              |
| HIGHWAY TUNNEL                         | GRAIN ELEVATOR                           |
| OVERHEAD STRUCTURE                     | GRAVEL, SAND, CLAY OR DIRT PIT           |
| PUBLIC FERRY (FF - FREE, TF - TOLL)    | GREAT RIVER ROAD DESIGNATION             |
| STATE BOUNDARY                         | HELIPORT                                 |
| PARISH BOUNDARY                        | HOSPITAL                                 |
| INCORPORATED AREA BOUNDARY             | INDUSTRIAL FACILITY                      |
| UNINCORPORATED AREA BOUNDARY           | LANDING STRIP                            |
| TOWNSHIP RANGE LINE                    | LATITUDE/LONGITUDE                       |
| SECTION LINE                           | LIGHTHOUSE                               |
| MATCH LINE                             | LOCAL HISTORIC SITE                      |
| RAILROAD                               | MILITARY AIRFIELD                        |
| RAILROAD STATION (HISTORICAL)          | MILITARY FACILITY                        |
| RIVER, LAKE, RESERVOIR, OR POND        | MUNICIPAL BUILDING                       |
| INTERMITTENT STREAM                    | MUSEUM - NON-STATE OWNED                 |
| STREAM                                 | MUSEUM - STATE OWNED                     |
| CANAL                                  | NASA FACILITY                            |
| HEAD OF NAVIGATION                     | NATIONAL PARK                            |
| NAVY NAVIGABLE WATERWAY                | NATIONAL HISTORIC PARK AND PRESERVE      |
| OPERATED SHIP AND BARGE LINES          | NURSING HOME                             |
| DAM ON WATERWAY                        | OBSERVATION TOWER                        |
| LOCK ON WATERWAY                       | PARISH HEALTH UNIT                       |
| LOCK AND DAM ON WATERWAY               | PARK                                     |
| CONTROL STRUCTURE ON WATERWAY          | POLICE STATION                           |
| DOCK, PIER, OR LANDING ON WATERWAY     | PORT - DEEP DRAFT                        |
| LEVEE OR DIKE                          | PORT - EMERGING                          |
| LEVEE OR DIKE WITH ROAD                | PORT - SHALLOW DRAFT                     |
| NATIONAL FOREST                        | POST OFFICE                              |
| WILDLIFE AREAS                         | POWER PLANT                              |
| CITY LIMITS                            | PUBLIC BEACH                             |
| STATE CAPITOL                          | PUBLIC BOAT LAUNCH                       |
| PARISH SEAT                            | PUBLIC FERRY DOCK                        |
| CITY, TOWN, VILLAGE, OR COMMUNITY      | PUBLIC LIBRARY                           |
| AIRPORT - LIMITED FACILITY             | PUBLIC RECREATION AREA                   |
| AIRPORT - MAJOR FACILITY               | RAILROAD FREIGHT FACILITY                |
| ARROW LIGHT BEACON                     | RANGER STATION                           |
| AMTRAK TERMINAL                        | RESEARCH STATION                         |
| AMUSEMENT FACILITY                     | INTERSTATE REST AREA                     |
| ANIMAL SHELTER                         | RODEO FACILITY                           |
| ANTEBELLUM HOME                        | SCENIC SITE                              |
| ARMORY OR NATIONAL GUARD UNIT          | SCHOOL OR UNIVERSITY                     |
| ASTRONOMICAL OBSERVATORY               | SCRAP YARD                               |
| AUTO SALVAGE YARD                      | SEAPLANE FACILITY                        |
| BALLFIELD                              | SEWAGE TREATMENT FACILITY                |
| BUS TERMINAL                           | STATE HISTORIC SITE                      |
| CAMP SPONSORED BY AN ORGANIZATION      | STATE PARK                               |
| CEMETERY                               | STATE PRESERVATION AREA                  |
| CHURCH AND SCHOOL                      | STATE WELCOME CENTER                     |
| CHURCH W/ CEMETERY ADJACENT            | TOURIST INFORMATION CENTER               |
| COAST GUARD STATION                    | WATER SUPPLY SYSTEM                      |
| COMMUNICATIONS TOWER                   | WAYSIDE PARK                             |
| COMMUNITY HALL                         | WEIGH STATION                            |



# CALCASIEU PARISH

## EAST SECTION

## LOUISIANA

MAP UPDATED FEBRUARY 2012  
CENSUS 2010 POPULATION 192,768

PREPARED BY THE  
DEPARTMENT OF TRANSPORTATION AND DEVELOPMENT  
OFFICE OF MULTIMODAL PLANNING

IN COOPERATION WITH THE  
U.S. DEPARTMENT OF TRANSPORTATION  
FEDERAL HIGHWAY ADMINISTRATION

THIS MAP HAS BEEN PREPARED BY THE LOUISIANA DEPARTMENT OF TRANSPORTATION AND DEVELOPMENT, OFFICE OF MULTIMODAL PLANNING. IT IS A TECHNICAL MAP AND DOES NOT CONSTITUTE A GUARANTEE OF ACCURACY. THE USER ASSUMES ALL LIABILITY IN ANY CONNECTION WITH THIS MAP, INCLUDING BUT NOT LIMITED TO, THE ACCURACY OF THE DATA AND THE FACT OF THE DISTRIBUTION OF THE DATA. THE USER ASSUMES NO LIABILITY TO THE DEPARTMENT OF TRANSPORTATION AND DEVELOPMENT, OFFICE OF MULTIMODAL PLANNING, FOR ANY LOSS OR DAMAGE, INCLUDING BUT NOT LIMITED TO, THE LOSS OF DATA OR THE LOSS OF PROFITS, ARISING OUT OF THE USE OF THIS MAP.

PRINTED COPIES OF THIS MAP ARE AVAILABLE FOR PUBLIC USE AT A NOMINAL COST.

PLEASE SEE THE FOLLOWING CONTACT INFORMATION:

DEPARTMENT OF TRANSPORTATION AND DEVELOPMENT  
OFFICE OF MULTIMODAL PLANNING  
BAYOU BLVD., SUITE 100  
BATON ROUGE, LA 70804-6245  
(504) 386-1107

PROJECTION: NAD 83, UTM Zone 18N  
Datum: NAD 83  
Scale: Graphic: 1" = 10,000 feet  
Scale: Numerical: 1" = 10,000 feet  
Units: Feet  
Horizontal Datum: NAD 83  
Vertical Datum: NAVD 83