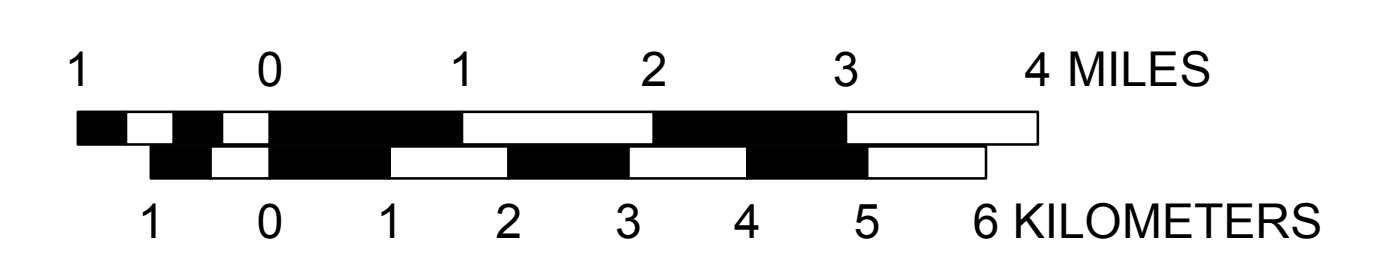
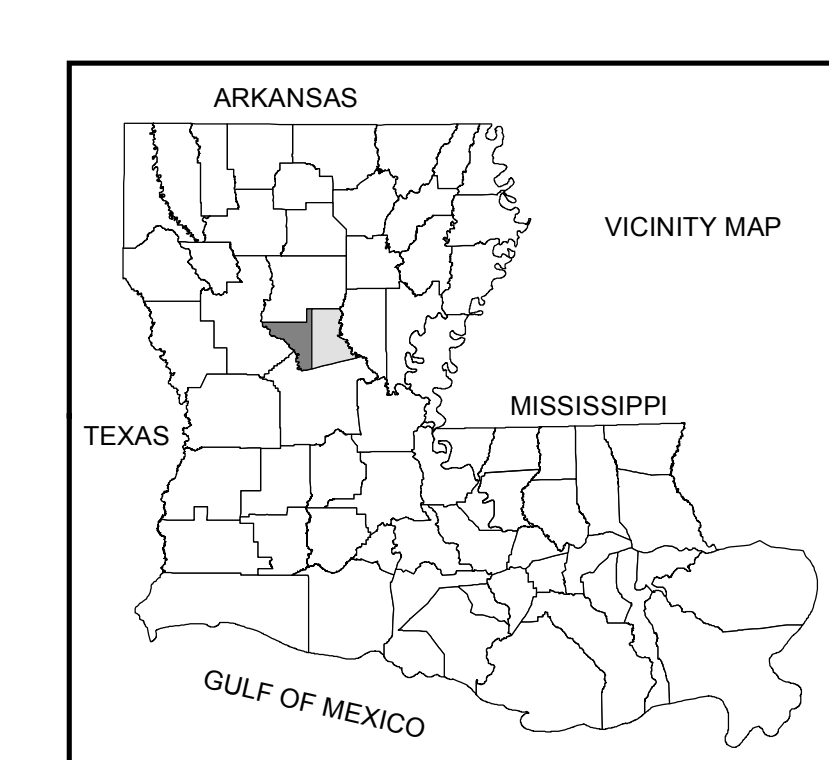



- | |
|--|
| <ul style="list-style-type: none">INTERSTATE HIGHWAY SYSTEMU.S. HIGHWAY SYSTEMSTATE HIGHWAY SYSTEMDIVIDED HIGHWAY WITH CONTROL OF ACCESSDIVIDED HIGHWAY WITH FRONTAGE ROADSMULTI-LANE UNDIVIDED HIGHWAYMULTI-LANE DIVIDED HIGHWAYPAVED ROADBITUMINOUS ROADGRAVEL ROADPUBLIC ROADPROPOSED HIGHWAYHIGHWAY BRIDGE (MORE THAN 20' SPAN)HIGHWAY BRIDGES CLOSELY SPACEDHIGHWAY DRAWBRIDGEHIGHWAY TUNNELOVERHEAD STRUCTUREPUBLIC FERRY (FF - FREE, TF - TOLL)STATE BOUNDARYPARISH BOUNDARYINCORPORATED AREA BOUNDARYUNINCORPORATED AREA BOUNDARYTOWNSHIP/RANGE LINESECTION LINEMATCH LINERAILROADRAILROAD STATION (HISTORICAL)RIVER, LAKE, RESERVOIR, OR PONDINTERMITTENT STREAMSTREAMCANALHEAD OF NAVIGATIONNAVIGABLE WATERWAYOPERATED SHIP AND BARGE LINESDAM ON WATERWAYLOCK ON WATERWAYLOCK AND DAM ON WATERWAYCONTROL STRUCTURE ON WATERWAYDOCK, PIER, OR LANDING ON WATERWAYLEVEE OR DIKELEVEE OR DIKE WITH ROADNATIONAL FORESTWILDLIFE AREASCITY LIMITSSTATE CAPITOLPARISH SEATCITY, TOWN, VILLAGE, OR COMMUNITYAIRPORT - LIMITED FACILITYAIRPORT - MAJOR FACILITYAIRWAY LIGHT BEACONAMTRAK TERMINALAMUSEMENT FACILITYANIMAL SHELTERANTEBELLUM HOMEARMORY OR NATIONAL GUARD UNITASTRONOMICAL OBSERVATORYAUTO SALVAGE YARDBALLFIELDBUS TERMINALCAMP SPONSORED BY AN ORGANIZATIONCEMETERYCHURCHCHURCH AND SCHOOLCHURCH W/ CEMETERY ADJACENTCOAST GUARD STATIONCOMMUNICATIONS TOWERCOMMUNITY HALLCORRECTIONAL FACILITYCOURTHOUSEDOT FACILITY - CONSTRUCTION UNITDOT FACILITY - DISTRICT HEADQUARTERSDOT FACILITY - MAIN HEADQUARTERSDOT FACILITY - MAINTENANCE UNITDOT FACILITY - PROJECT ENGINEER OFFICEDOT FACILITY - STORAGE SITEDOT FACILITY - SUB-DISTRICT HEADQUARTERSFAIRGROUND OR RACETRACKFERRY BOAT TERMINAL BUILDINGFIRE STATIONFISH HATCHERYGARBAGE DUMPGOLF COURSEGRAIN ELEVATORGRAVEL, SAND, CLAY OR DIRT PITGREAT RIVER ROAD DESIGNATIONHELIPORTHOSPITALINDUSTRIAL FACILITYLANDING STRIPLATITUDE/LONGITUDELIGHTHOUSELOCAL HISTORIC SITEMILITARY AIRFIELDMILITARY FACILITYMUNICIPAL BUILDINGMUSEUM - NON-STATE OWNEDMUSEUM - STATE OWNEDNASA FACILITYNATIONAL PARKNATIONAL HISTORIC PARK AND PRESERVENURSING HOMEOBSERVATION TOWERPARISH HEALTH UNITPARKPOLICE STATIONPORT - DEEP DRAFTPORT - EMERGINGPORT - SHALLOW DRAFTPOST OFFICEPOWER PLANTPUBLIC BEACHPUBLIC BOAT LAUNCHPUBLIC FERRY DOCKPUBLIC LIBRARYPUBLIC RECREATION AREARAILROAD FREIGHT FACILITYRANGER STATIONRESEARCH STATIONINTERSTATE REST AREARODEO FACILITYSCENIC SITESCHOOL OR UNIVERSITYSCRAP YARDSEAPLANE FACILITYSEWAGE TREATMENT FACILITYSTATE HISTORIC SITESTATE PARKSTATE PRESERVATION AREASTATE WELCOME CENTERTOURIST INFORMATION CENTERWATER SUPPLY SYSTEMWAYSIDE PARKWEIGH STATION |
|--|



GRANT PARISH WEST SECTION LOUISIANA

MAP UPDATED FEBRUARY 2012
CENSUS 2010 POPULATION 22,309

PREPARED BY THE
DEPARTMENT OF TRANSPORTATION AND DEVELOPMENT
OFFICE OF MULTIMODAL PLANNING

IN COOPERATION WITH THE
U.S. DEPARTMENT OF TRANSPORTATION
FEDERAL HIGHWAY ADMINISTRATION

THIS MAP HAS BEEN PREPARED BY THE LOUISIANA DEPARTMENT OF TRANSPORTATION AND DEVELOPMENT, OFFICE OF MULTIMODAL PLANNING. COOPERATION WITH THE U.S. DEPARTMENT OF TRANSPORTATION, FEDERAL HIGHWAY ADMINISTRATION, IS APPRECIATED. PRINTED COPIES OF THIS MAP ARE AVAILABLE FOR PUBLIC USE AT A NOMINAL COST. PLEASE SEE THE FOLLOWING CONTACT INFORMATION: DEPARTMENT OF TRANSPORTATION AND DEVELOPMENT, OFFICE OF MULTIMODAL PLANNING, 1000 N. RIVER ST., SUITE 100, BATON ROUGE, LA 70804-6245. (504) 386-1107. DATA ON THIS MAP IS INTENDED FOR INTERNAL PLANNING USE ONLY. ALTHOUGH THIS DATA HAS BEEN SUBJECT TO MANY PROFOUND TESTS - ALL WITH EXCELLENT RESULTS - NO WARRANTY, EXPRESSED OR IMPLIED, IS MADE AS TO THE ACCURACY OF THE DATA, NOR SHALL THE FACT OF DISTRIBUTION CONSTITUTE ANY SUCH WARRANTY. DOTD ASSUMES NO LIABILITY IN ANY CONNECTION THEREWITH, AND ASSUMES NO RESPONSIBILITY TO DETERMINE FUTURE MODIFICATIONS OR CORRECTIONS THAT MAY BE MADE. PROJECTION: NAD 83, UTM Zone 18N. DATUM: NAD 83. EARTH: 6378137.0 METERS. FALSE EASTING: 500000.0 METERS. FALSE NORTHING: 0.0 METERS. CENTER MERIDIAN: 90.0 DEGREES. SCALE FACTOR: 0.999993. LAMBERT CONIC PROJECTION. UTM ZONE 18N. HORIZONTAL DATUM: NORTH AMERICAN DATUM OF 1983.