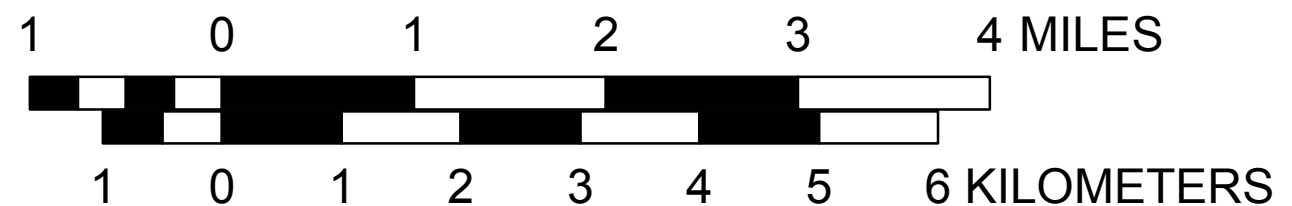
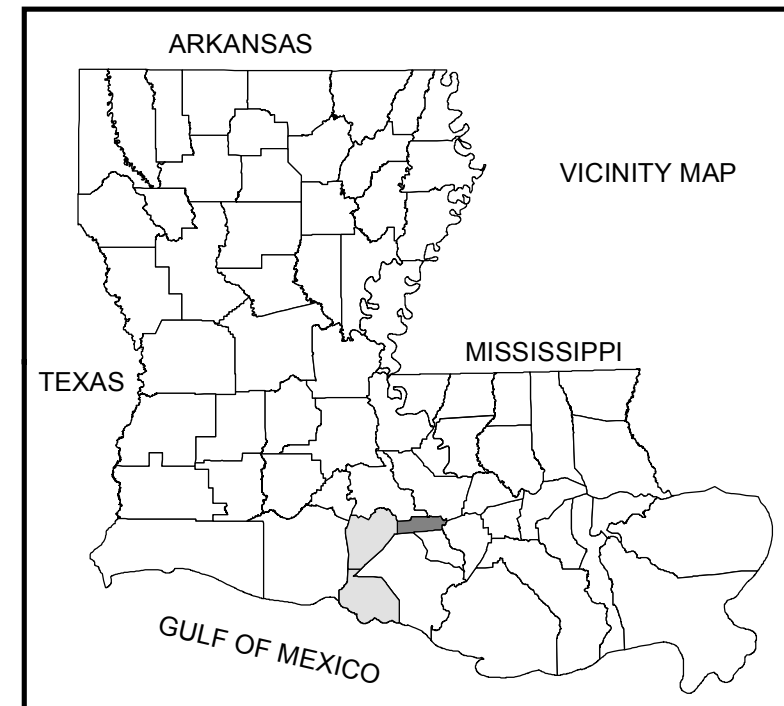



- | | |
|--|---|
| <ul style="list-style-type: none">INTERSTATE HIGHWAY SYSTEMU.S. HIGHWAY SYSTEMSTATE HIGHWAY SYSTEMDIVIDED HIGHWAY WITH CONTROL OF ACCESSDIVIDED HIGHWAY WITH FRONTAGE ROADSMULTI-LANE UNDIVIDED HIGHWAYMULTI-LANE DIVIDED HIGHWAYPAVED ROADBUTUMINOUS ROADGRAVEL ROADPUBLIC ROADPROPOSED HIGHWAYHIGHWAY BRIDGE (MORE THAN 20' SPAN)HIGHWAY BRIDGES CLOSELY SPACEDHIGHWAY DRAWBRIDGEHIGHWAY TUNNELOVERHEAD STRUCTUREPUBLIC FERRY (FF - FREE, TF - TOLL)STATE BOUNDARYPARISH BOUNDARYINCORPORATED AREA BOUNDARYUNINCORPORATED AREA BOUNDARYTOWNSHIP/RANGE LINESECTION LINEMATCH LINERAILROADRAILROAD STATION (HISTORICAL)RIVER, LAKE, RESERVOIR, OR PONDINTERMITTENT STREAMSTREAMCANALHEAD OF NAVIGATIONNAVIGABLE WATERWAYOPERATED SHIP AND BARGE LINESDAM ON WATERWAYLOCK ON WATERWAYLOCK AND DAM ON WATERWAYCONTROL STRUCTURE ON WATERWAYDOCK, PIER, OR LANDING ON WATERWAYLEVEE OR DIKELEVEE OR DIKE WITH ROADNATIONAL FORESTWILDLIFE AREASCITY LIMITSSTATE CAPITOLPARISH SEATCITY, TOWN, VILLAGE, OR COMMUNITYAIRPORT - LIMITED FACILITYAIRPORT - MAJOR FACILITYAIRWAY LIGHT BEACONAMTRAK TERMINALAMUSEMENT FACILITYANIMAL SHELTERANTEBELLUM HOMEARMORY OR NATIONAL GUARD UNITASTRONOMICAL OBSERVATORYAUTO SALVAGE YARDBALLFIELDBUS TERMINALCAMP SPONSORED BY AN ORGANIZATIONCEMETERYCHURCHCHURCH AND SCHOOLCHURCH W/ CEMETERY ADJACENTCOAST GUARD STATIONCOMMUNICATIONS TOWERCOMMUNITY HALL | <ul style="list-style-type: none">CORRECTIONAL FACILITYCOURTHOUSEDOTD FACILITY - CONSTRUCTION UNITDOTD FACILITY - DISTRICT HEADQUARTERSDOTD FACILITY - MAIN HEADQUARTERSDOTD FACILITY - MAINTENANCE UNITDOTD FACILITY - PROJECT ENGINEER OFFICEDOTD FACILITY - STORAGE SITEDOTD FACILITY - SUB-DISTRICT HEADQUARTERSFAIRGROUND OR RACETRACKFERRY BOAT TERMINAL BUILDINGFIRE STATIONFISH HATCHERYGARBAGE DUMPGOLF COURSEGRAIN ELEVATORGRAVEL, SAND, CLAY OR DIRT PITGREAT RIVER ROAD DESIGNATIONHELPORTHOSPITALINDUSTRIAL FACILITYLANDING STRIPLATITUDE/LONGITUDELIGHTHOUSELOCAL HISTORIC SITEMILITARY AIRFIELDMILITARY FACILITYMUNICIPAL BUILDINGMUSEUM - NON-STATE OWNEDMUSEUM - STATE OWNEDNASA FACILITYNATIONAL PARKNATIONAL HISTORIC PARK AND PRESERVENURSING HOMEOBSERVATION TOWERPARISH HEALTH UNITPARKPOLICE STATIONPORT - DEEP DRAFTPORT - EMERGINGPORT - SHALLOW DRAFTPOST OFFICEPOWER PLANTPUBLIC BEACHPUBLIC BOAT LAUNCHPUBLIC FERRY DOCKPUBLIC LIBRARYPUBLIC RECREATION AREARAILROAD FREIGHT FACILITYRANGER STATIONRESEARCH STATIONINTERSTATE REST AREARODOD FACILITYSCENIC SITESCHOOL OR UNIVERSITYSCRAP YARDSEAPLANE FACILITYSEWAGE TREATMENT FACILITYSTATE HISTORIC SITESTATE PARKSTATE PRESERVATION AREASTATE WELCOME CENTERTOURIST INFORMATION CENTERWATER SUPPLY SYSTEMWAYSIDE PARKWEIGH STATION |
|--|---|



IBERIA PARISH NORTHEAST SECTION LOUISIANA

MAP UPDATED FEBRUARY 2012
CENSUS 2010 POPULATION 73,240

PREPARED BY THE
DEPARTMENT OF TRANSPORTATION AND DEVELOPMENT
OFFICE OF MULTIMODAL PLANNING

IN COOPERATION WITH THE
U.S. DEPARTMENT OF TRANSPORTATION
FEDERAL HIGHWAY ADMINISTRATION

THIS MAP HAS BEEN PREPARED BY THE
LOUISIANA DEPARTMENT OF TRANSPORTATION AND
DEVELOPMENT
OFFICE OF MULTIMODAL PLANNING
CAPITOL BUILDING, FIRST FLOOR
U.S. DEPARTMENT OF TRANSPORTATION
FEDERAL HIGHWAY ADMINISTRATION
www.dtd.louisiana.gov - 505.389.3100
PRINTED COPIES OF THIS MAP ARE AVAILABLE FOR
PUBLIC USE AT A NOMINAL COST.
PLEASE SEE THE FOLLOWING CONTACT INFORMATION:
DEPARTMENT OF TRANSPORTATION AND DEVELOPMENT
GENERAL FILES - MAP SALES
BAYOU BLVD., SUITE 100
BATON ROUGE, LA 70804-8245
504.389.1107
DATA ON THIS MAP IS INTENDED FOR INTERNAL PLANNING
USE ONLY. ALTHOUGH THIS DATA HAS BEEN SUBJECT TO
MANY PROFOUND TESTS - ALL WITH EXCELLENT RESULTS - NO
WARRANTY IS EXPRESSED OR IMPLIED AS TO THE
ACCURACY OF THE DATA AND SHALL THE FACT OF
DISTRIBUTION CONSTITUTE ANY SUCH WARRANTY. DOTD
ASSUMES NO LIABILITY IN ANY CONNECTION THEREWITH
AND ASSUMES NO RESPONSIBILITY TO DISTRIBUTE FUTURE
MODIFICATIONS OR CORRECTIONS THAT MAY BE MADE.
PROJECTION: NAD 83, UTM Zone 18N
Datum: NAD 83
False Easting: 500,000.000000
False Northing: 1,000,000.000000
Central Meridian: -91.000000
Scale Factor: 0.999993
Latitude of Origin: 0.000000
HORIZONTAL DATUM: NORTH AMERICAN DATUM OF 1983