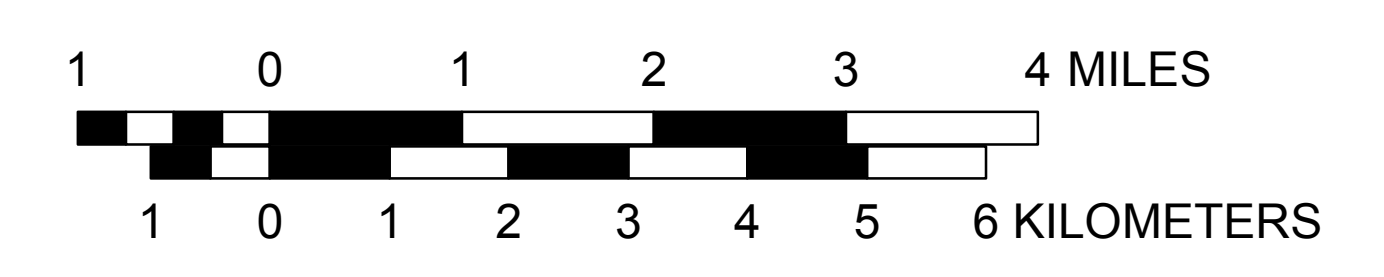
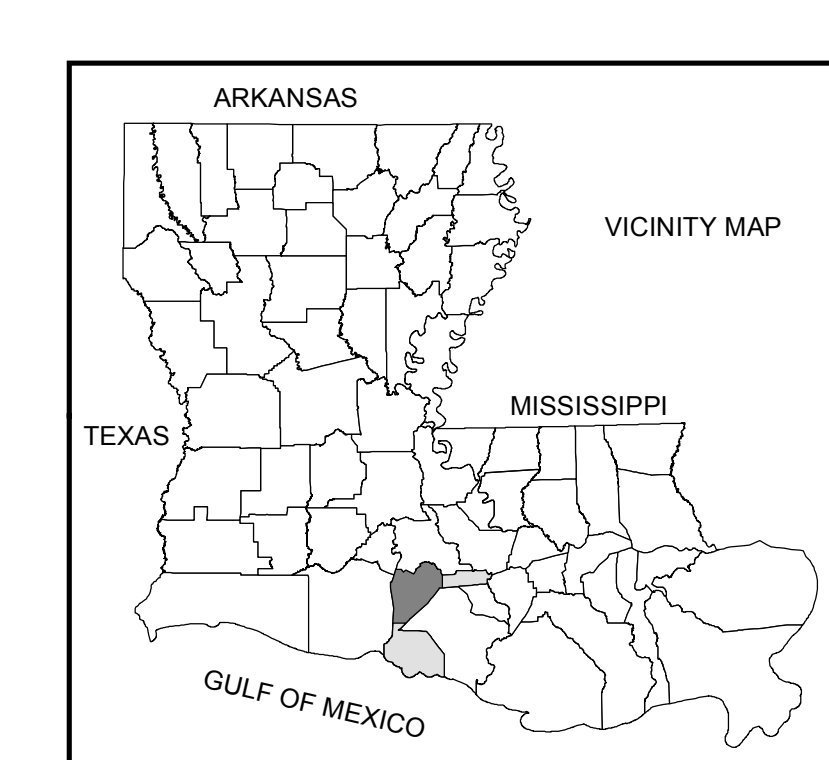



- | |
|---|
| <ul style="list-style-type: none"> INTERSTATE HIGHWAY SYSTEM U.S. HIGHWAY SYSTEM STATE HIGHWAY SYSTEM DIVIDED HIGHWAY WITH CONTROL OF ACCESS MULTI-LANE DIVIDED HIGHWAY MULTI-LANE UNDIVIDED HIGHWAY PAVED ROAD BITUMINOUS ROAD GRAVEL ROAD PUBLIC ROAD PROPOSED HIGHWAY HIGHWAY BRIDGE (MORE THAN 20' SPAN) HIGHWAY BRIDGES CLOSELY SPACED HIGHWAY DRAWBRIDGE HIGHWAY TUNNEL OVERHEAD STRUCTURE PUBLIC FERRY (FF - FREE, TF - TOLL) STATE BOUNDARY PARISH BOUNDARY INCORPORATED AREA BOUNDARY UNINCORPORATED AREA BOUNDARY TOWNSHIP RANGE LINE SECTION LINE MATCH LINE RAILROAD RAILROAD STATION (HISTORICAL) RIVER, LAKE, RESERVOIR, OR POND INTERMITTENT STREAM STREAM CANAL HEAD OF NAVIGATION NAVY NAVIGABLE WATERWAY OPERATED SHIP AND BARGE LINES DAM ON WATERWAY LOCK ON WATERWAY LOCK AND DAM ON WATERWAY CONTROL STRUCTURE ON WATERWAY DOCK, PIER, OR LANDING ON WATERWAY LEVEE OR DIKE LEVEE OR DIKE WITH ROAD NATIONAL FOREST WILDLIFE AREAS CITY LIMITS STATE CAPITOL PARISH SEAT CITY, TOWN, VILLAGE, OR COMMUNITY AIRPORT - LIMITED FACILITY AIRPORT - MAJOR FACILITY AIRWAY LIGHT BEACON AIRCRAFT TERMINAL AMUSEMENT FACILITY ANIMAL SHELTER ANTEBELLUM HOME ARMORY OR NATIONAL GUARD UNIT ASTRONOMICAL OBSERVATORY AUTO SALVAGE YARD BALLFIELD BUS TERMINAL CAMP SPONSORED BY AN ORGANIZATION CEMETERY CHURCH CHURCH W/ CEMETERY ADJACENT COAST GUARD STATION COMMUNICATIONS TOWER COMMUNITY HALL CORRECTIONAL FACILITY COURT HOUSE DOT FACILITY - CONSTRUCTION UNIT DOT FACILITY - DISTRICT HEADQUARTERS DOT FACILITY - MAIN HEADQUARTERS DOT FACILITY - MAINTENANCE UNIT DOT FACILITY - PROJECT ENGINEER OFFICE DOT FACILITY - STORAGE SITE DOT FACILITY - SUB-DISTRICT HEADQUARTERS FAIRGROUND OR RACETRACK HELP PORT HOSPITAL INDUSTRIAL FACILITY LANDING STRIP LATITUDE/LONGITUDE LIGHT HOUSE LOCAL HISTORIC SITE MILITARY AIRFIELD MILITARY FACILITY MUNICIPAL BUILDING MUSEUM - NON-STATE OWNED MUSEUM - STATE OWNED NASA FACILITY NATIONAL PARK NATIONAL HISTORIC PARK AND PRESERVE NURSING HOME OBSERVATION TOWER PARISH HEALTH UNIT PARK POLICE STATION PORT - DEEP DRAFT PORT - EMERGING PORT - SHALLOW DRAFT POST OFFICE POWER PLANT PUBLIC BEACH PUBLIC BOAT LAUNCH PUBLIC FERRY DOCK PUBLIC LIBRARY PUBLIC RECREATION AREA RAILROAD FREIGHT FACILITY RANGER STATION RESEARCH STATION INTERSTATE REST AREA RODEO FACILITY SCENIC SITE SCHOOL OR UNIVERSITY SCRAP YARD SEAPLANE FACILITY SEWAGE TREATMENT FACILITY STATE PARK STATE PRESERVATION AREA STATE WELCOME CENTER TOURIST INFORMATION CENTER WATER SUPPLY SYSTEM WAYSIDE PARK WEIGH STATION |
|---|



THIS MAP HAS BEEN PREPARED BY THE LOUISIANA DEPARTMENT OF TRANSPORTATION AND DEVELOPMENT OFFICE OF MULTIMODAL PLANNING AND DEVELOPMENT IN COOPERATION WITH THE U.S. DEPARTMENT OF TRANSPORTATION FEDERAL HIGHWAY ADMINISTRATION.

PRINTED COPIES OF THIS MAP ARE AVAILABLE FOR PUBLIC USE AT A NOMINAL COST. PLEASE SEE THE FOLLOWING CONTACT INFORMATION:

DEPARTMENT OF TRANSPORTATION AND DEVELOPMENT
GENERAL FILES - MAP SALES
1115 B. ROAD
BATON ROUGE, LA 70804-6245
225.773.1187

DATA ON THIS MAP IS INTENDED FOR INTERNAL PLANNING USE ONLY. ALTHOUGH THIS DATA HAS BEEN SUBJECT TO MANY PROOFREAD TESTS, ALL WITH EXCELLENT RESULTS, NO WARRANTY, EXPRESSED OR IMPLIED, IS MADE AS TO THE ACCURACY OF THE DATA. NOR SHALL THE FACT OF DISTRIBUTION CONSTITUTE ANY SUCH WARRANTY. DOTD ASSUMES NO LIABILITY IN ANY CONNECTION THEREWITH, AND ASSUMES NO RESPONSIBILITY TO DISTRIBUTE FUTURE MODIFICATIONS OR CORRECTIONS THAT MAY BE MADE.

PROJECTION: NAD 83 UTM Zone 18N
Datum: NAD83
Scale: 1:50,000
Central Meridian: 91°00'00" W
False Northing: 0.000000
False Easting: 500,000.00
Units: Meter
Horizontal Datum: NORTH AMERICAN DATUM OF 1983

IBERIA PARISH
NORTHWEST SECTION
LOUISIANA
MAP UPDATED FEBRUARY 2012
CENSUS 2010 POPULATION 73,240

PREPARED BY THE
DEPARTMENT OF TRANSPORTATION AND DEVELOPMENT
OFFICE OF MULTIMODAL PLANNING

IN COOPERATION WITH THE
U.S. DEPARTMENT OF TRANSPORTATION
FEDERAL HIGHWAY ADMINISTRATION

SHEET 1 OF 3