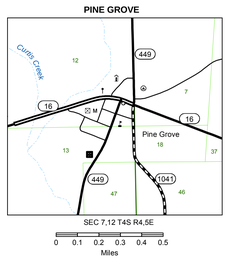

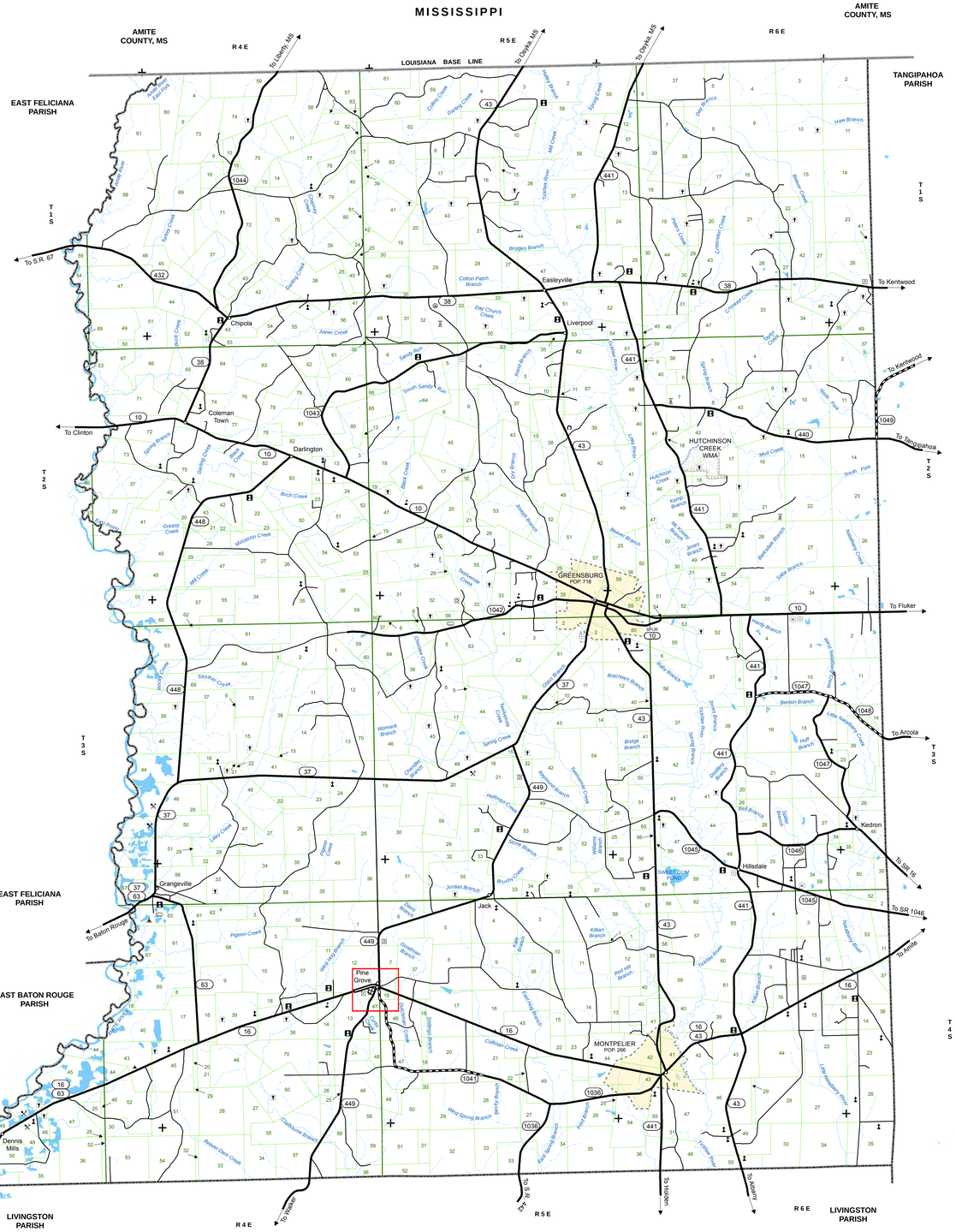

INTERSTATE HIGHWAY SYSTEM	CORRECTIONAL FACILITY
U.S. HIGHWAY SYSTEM	COURTHOUSE
STATE HIGHWAY SYSTEM	DOTD FACILITY - CONSTRUCTION UNIT
DIVIDED HIGHWAY WITH CONTROL OF ACCESS	DOTD FACILITY - DISTRICT HEADQUARTERS
DIVIDED HIGHWAY WITH FRONTAGE ROADS	DOTD FACILITY - MAIN HEADQUARTERS
MULTI-LANE UNDIVIDED HIGHWAY	DOTD FACILITY - MAINTENANCE UNIT
MULTI-LANE DIVIDED HIGHWAY	DOTD FACILITY - PROJECT ENGINEER OFFICE
PAVED ROAD	DOTD FACILITY - STORAGE SITE
BITUMINOUS ROAD	DOTD FACILITY - SUB-DISTRICT HEADQUARTERS
GRAVEL ROAD	FAIRGROUND OR RACETRACK
PUBLIC ROAD	FERRY BOAT TERMINAL BUILDING
PROPOSED HIGHWAY	FIRE STATION
HIGHWAY BRIDGE (MORE THAN 20' SPAN)	FISH HATCHERY
HIGHWAY BRIDGES CLOSELY SPACED	GARBAGE DUMP
HIGHWAY DRAWBRIDGE	GOLF COURSE
HIGHWAY TUNNEL	GRAIN ELEVATOR
OVERHEAD STRUCTURE	GRAVEL, SAND, CLAY OR DIRT PIT
PUBLIC FERRY (FF - FREE, TF - TOLL)	GREAT RIVER ROAD DESIGNATION
STATE BOUNDARY	HELIPORT
PARISH BOUNDARY	HOSPITAL
INCORPORATED AREA BOUNDARY	INDUSTRIAL FACILITY
UNINCORPORATED AREA BOUNDARY	LANDING STRIP
TOWNSHIP/RANGE LINE	LATITUDE/LONGITUDE
SECTION LINE	LIGHTHOUSE
MATCH LINE	LOCAL HISTORIC SITE
RAILROAD	MILITARY AIRFIELD
RAILROAD STATION (HISTORICAL)	MILITARY FACILITY
RIVER, LAKE, RESERVOIR, OR POND	MUNICIPAL BUILDING
INTERMITTENT STREAM	MUSEUM - NON-STATE OWNED
STREAM	MUSEUM - STATE OWNED
CANAL	NASA FACILITY
HEAD OF NAVIGATION	NATIONAL PARK
NAVIGABLE WATERWAY	NATIONAL HISTORIC PARK AND PRESERVE
OPERATED SHIP AND BARGE LINES	NURSING HOME
DAM ON WATERWAY	OBSERVATION TOWER
LOCK ON WATERWAY	PARISH HEALTH UNIT
LOCK AND DAM ON WATERWAY	PARK
CONTROL STRUCTURE ON WATERWAY	POLICE STATION
DOCK, PIER, OR LANDING ON WATERWAY	PORT - DEEP DRAFT
LEVEE OR DIKE	PORT - EMERGING
LEVEE OR DIKE WITH ROAD	PORT - SHALLOW DRAFT
NATIONAL FOREST	POST OFFICE
WILDLIFE AREAS	POWER PLANT
CITY LIMITS	PUBLIC BEACH
STATE CAPITOL	PUBLIC BOAT LAUNCH
PARISH SEAT	PUBLIC FERRY DOCK
CITY, TOWN, VILLAGE, OR COMMUNITY	PUBLIC LIBRARY
AIRPORT - LIMITED FACILITY	PUBLIC RECREATION AREA
AIRPORT - MAJOR FACILITY	RAILROAD FREIGHT FACILITY
AIRWAY LIGHT BEACON	RANGER STATION
AMITRAK TERMINAL	RESEARCH STATION
AMUSEMENT FACILITY	INTERSTATE REST AREA
ANIMAL SHELTER	RODEO FACILITY
ANTEBELLUM HOME	SCENIC SITE
ARMORY OR NATIONAL GUARD UNIT	SCHOOL OR UNIVERSITY
ASTRONOMICAL OBSERVATORY	SCRAP YARD
AUTO SALVAGE YARD	SEAPLANE FACILITY
BALLFIELD	SEWAGE TREATMENT FACILITY
BUS TERMINAL	STATE HISTORIC SITE
CAMP SPONSORED BY AN ORGANIZATION	STATE PARK
CEMETERY	STATE PRESERVATION AREA
CHURCH	STATE WELCOME CENTER
CHURCH AND SCHOOL	TOURIST INFORMATION CENTER
CHURCH W/ CEMETERY ADJACENT	WATER SUPPLY SYSTEM
COAST GUARD STATION	WAYSIDE PARK
COMMUNICATIONS TOWER	WEIGH STATION
COMMUNITY HALL	

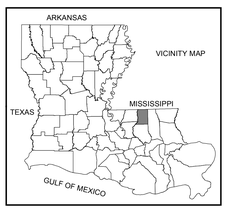

1 0 1 2 3 4 MILES

1 0 1 2 3 4 5 6 KILOMETERS

ST. HELENA PARISH

LOUISIANA

MAP UPDATED FEBRUARY 2012

CENSUS 2010 POPULATION 11,203

PREPARED BY THE

DEPARTMENT OF TRANSPORTATION AND DEVELOPMENT
OFFICE OF MULTIMODAL PLANNING

IN COOPERATION WITH THE

U.S. DEPARTMENT OF TRANSPORTATION
FEDERAL HIGHWAY ADMINISTRATION

SHEET 1 OF 1

THIS MAP HAS BEEN PREPARED BY THE LOUISIANA DEPARTMENT OF TRANSPORTATION AND DEVELOPMENT
OFFICE OF MULTIMODAL PLANNING
CARTOGRAPHY/GIS UNIT
IN COOPERATION WITH THE
U.S. DEPARTMENT OF TRANSPORTATION
FEDERAL HIGHWAY ADMINISTRATION.

www.dotd.louisiana.gov – GIS/Maps Online

PRINTED COPIES OF THIS MAP ARE AVAILABLE FOR PUBLIC USE AT A NOMINAL COST.
PLEASE SEE THE FOLLOWING CONTACT INFORMATION:

DEPARTMENT OF TRANSPORTATION AND DEVELOPMENT
GENERAL FILES – MAP SALES
P.O. BOX 94245
BATON ROUGE, LA 70804-9245
(225) 379-1107

DATA ON THIS MAP IS INTENDED FOR INTERNAL PLANNING USE ONLY. ALTHOUGH THIS DATA HAS BEEN SUBJECTED TO MANDATORY QUALITY CONTROL, NO WARRANTY, EXPRESSED OR IMPLIED, IS MADE AS TO THE ACCURACY OF THE DATA, NOR SHALL THE FACT OF DISTRIBUTION CONSTITUTE ANY SUCH WARRANTY. DOTD ASSUMES NO LIABILITY IN ANY CONNECTION THERE-WITH, AND ASSUMES NO RESPONSIBILITY TO DISTRIBUTE FUTURE MODIFICATIONS OR CORRECTIONS THAT MAY BE MADE.

PROJECTION: NAD_1983_UTM_Zone_15N
Transverse_Mercator
False_Easting: 500000.000000
False_Northing: 0.000000
Central_Meridian: -93.000000
Scale_Factor: 0.999600
Latitude_Of_Origin: 0.000000
HORIZONTAL DATUM: NORTH AMERICAN DATUM OF 1983

\\n85001ma001t85Common\85SharedMaps\Parish Maps\St Helena\St_Helena.mxd