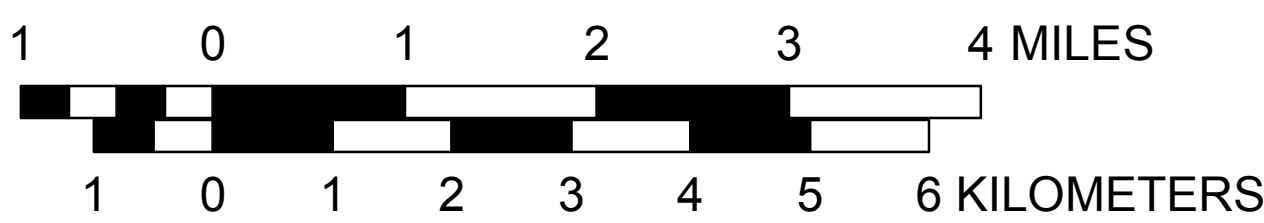
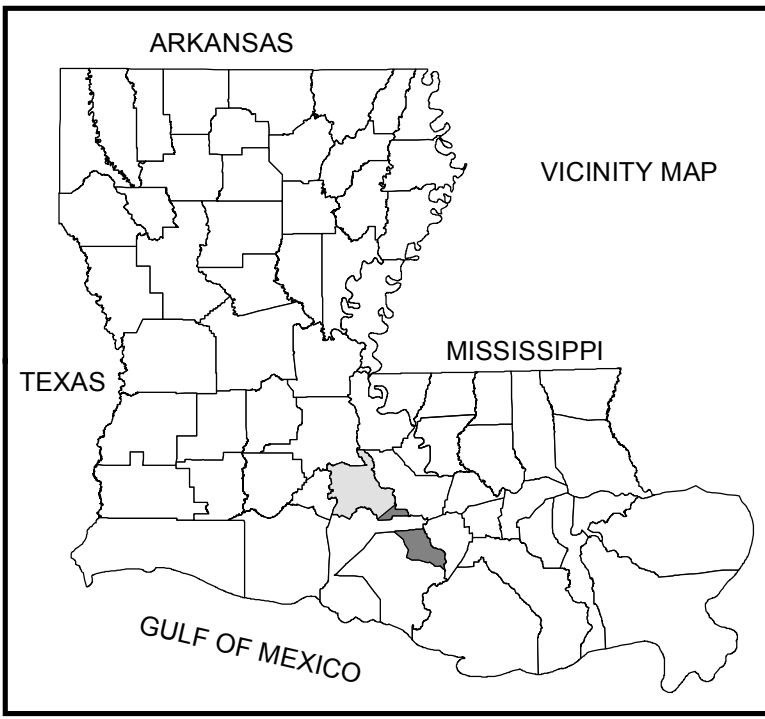
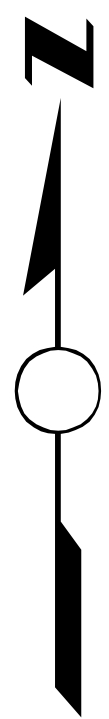


- | | | | |
|--|--|--|--|
| | INTERSTATE HIGHWAY SYSTEM | | CORRECTIONAL FACILITY |
| | U.S. HIGHWAY SYSTEM | | COURT HOUSE |
| | STATE HIGHWAY SYSTEM | | DOT FACILITY - CONSTRUCTION UNIT |
| | DIVIDED HIGHWAY WITH CONTROL OF ACCESS | | DOT FACILITY - DISTRICT HEADQUARTERS |
| | DIVIDED HIGHWAY WITH FRONTAGE ROADS | | DOT FACILITY - MAIN HEADQUARTERS |
| | MULTI-LANE UNDIVIDED HIGHWAY | | DOT FACILITY - MAINTENANCE UNIT |
| | MULTI-LANE DIVIDED HIGHWAY | | DOT FACILITY - PROJECT ENGINEER OFFICE |
| | PAVED ROAD | | DOT FACILITY - STORAGE SITE |
| | BITUMINOUS ROAD | | DOT FACILITY - SUB-DISTRICT HEADQUARTERS |
| | GRAVEL ROAD | | FAIRGROUND OR RACETRACK |
| | PUBLIC ROAD | | FERRY BOAT TERMINAL BUILDING |
| | PROPOSED HIGHWAY | | FIRE STATION |
| | HIGHWAY BRIDGE (MORE THAN 20' SPAN) | | FISH HATCHERY |
| | HIGHWAY BRIDGES CLOSELY SPACED | | GARBAGE DUMP |
| | HIGHWAY DRAWBRIDGE | | GOLF COURSE |
| | HIGHWAY TUNNEL | | GRAIN ELEVATOR |
| | OVERHEAD STRUCTURE | | GRAVEL, SAND, CLAY OR DIRT PIT |
| | PUBLIC FERRY (FF - FREE, TF - TOLL) | | GREAT RIVER ROAD DESIGNATION |
| | STATE BOUNDARY | | HELIPORT |
| | PARISH BOUNDARY | | HOSPITAL |
| | INCORPORATED AREA BOUNDARY | | INDUSTRIAL FACILITY |
| | UNINCORPORATED AREA BOUNDARY | | LANDING STRIP |
| | TOWNSHIP/RANGE LINE | | LATITUDE/LONGITUDE |
| | SECTION LINE | | LIGHTHOUSE |
| | MATCH LINE | | LOCAL HISTORIC SITE |
| | RAILROAD | | MILITARY AIRFIELD |
| | RAILROAD STATION (HISTORICAL) | | MILITARY FACILITY |
| | RIVER, LAKE, RESERVOIR, OR POND | | MUNICIPAL BUILDING |
| | INTERMITTENT STREAM | | MUSEUM - NON-STATE OWNED |
| | STREAM | | MUSEUM - STATE OWNED |
| | CANAL | | NASA FACILITY |
| | HEAD OF NAVIGATION | | NATIONAL PARK |
| | NAVY | | NATIONAL HISTORIC PARK AND PRESERVE |
| | OPERATED SHIP AND BARGE LINES | | NURSING HOME |
| | DAM ON WATERWAY | | OBSERVATION TOWER |
| | LOCK ON WATERWAY | | PARISH HEALTH UNIT |
| | LOCK AND DAM ON WATERWAY | | PARK |
| | CONTROL STRUCTURE ON WATERWAY | | POLICE STATION |
| | DOCK, PIER, OR LANDING ON WATERWAY | | PORT - DEEP DRAFT |
| | LEVEE OR DIKE | | PORT - EMERGING |
| | LEVEE OR DIKE WITH ROAD | | PORT - SHALLOW DRAFT |
| | NATIONAL FOREST | | POST OFFICE |
| | WILDLIFE AREAS | | POWER PLANT |
| | CITY LIMITS | | PUBLIC BEACH |
| | STATE CAPITOL | | PUBLIC BOAT LAUNCH |
| | PARISH SEAT | | PUBLIC FERRY DOCK |
| | CITY, TOWN, VILLAGE, OR COMMUNITY | | PUBLIC LIBRARY |
| | AIRPORT - LIMITED FACILITY | | PUBLIC RECREATION AREA |
| | AIRPORT - MAJOR FACILITY | | RAILROAD FREIGHT FACILITY |
| | AIRWAY LIGHT BEACON | | RANGER STATION |
| | AMTRAK TERMINAL | | RESEARCH STATION |
| | AMUSEMENT FACILITY | | INTERSTATE REST AREA |
| | ANIMAL SHELTER | | RODEO FACILITY |
| | ANTEBELLUM HOME | | SCENIC SITE |
| | ARMORY OR NATIONAL GUARD UNIT | | SCHOOL OR UNIVERSITY |
| | ASTRONOMICAL OBSERVATORY | | SCRAP YARD |
| | AUTO SALVAGE YARD | | SEAPLANE FACILITY |
| | BALLFIELD | | SEWAGE TREATMENT FACILITY |
| | BUS TERMINAL | | STATE HISTORIC SITE |
| | CAMP SPONSORED BY AN ORGANIZATION | | STATE PARK |
| | CEMETERY | | STATE PRESERVATION AREA |
| | CHURCH | | STATE WELCOME CENTER |
| | CHURCH AND SCHOOL | | TOURIST INFORMATION CENTER |
| | CHURCH W/ CEMETERY ADJACENT | | WATER SUPPLY SYSTEM |
| | COAST GUARD STATION | | WAYSIDE PARK |
| | COMMUNICATIONS TOWER | | WEIGH STATION |
| | COMMUNITY HALL | | |



ST. MARTIN PARISH SOUTHEAST SECTION LOUISIANA

MAP UPDATED FEBRUARY 2012
CENSUS 2010 POPULATION 52,160

PREPARED BY THE
DEPARTMENT OF TRANSPORTATION AND DEVELOPMENT
OFFICE OF MULTIMODAL PLANNING

IN COOPERATION WITH THE
U.S. DEPARTMENT OF TRANSPORTATION
FEDERAL HIGHWAY ADMINISTRATION

SHEET 2 OF 2

THIS MAP HAS BEEN PREPARED BY THE LOUISIANA DEPARTMENT OF TRANSPORTATION AND DEVELOPMENT, OFFICE OF MULTIMODAL PLANNING. COOPERATION WITH THE U.S. DEPARTMENT OF TRANSPORTATION, FEDERAL HIGHWAY ADMINISTRATION, AND ASSUMES NO RESPONSIBILITY TO DISTRIBUTE FUTURE MODIFICATIONS OR CORRECTIONS THAT MAY BE MADE.

PROJECTION: NAD 83, UTM Zone 18N
Datum: NAD 83
Scale: Horizontal: 1" = 10,000 feet
Vertical: 1" = 10,000 feet
Units: Feet
Horizontal Datum: NAD 83
Vertical Datum: NAVD 83
Horizontal Datum: NAD 83
Vertical Datum: NAVD 83

\\H8500\ms01\85Common\85Share\Map\Parish\Map\StMartin\StMartin_SouthEast.mxd