
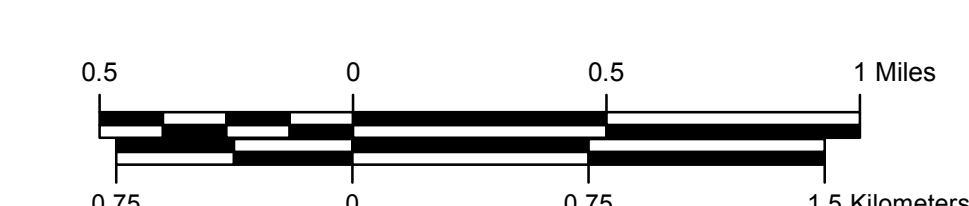
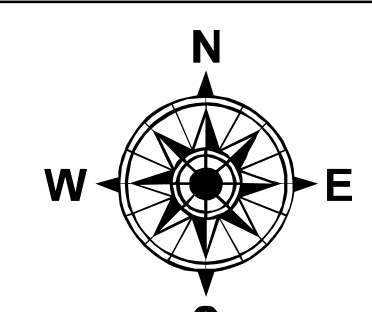


DATA ON THIS MAP IS INTENDED FOR INTERNAL PLANNING USE ONLY. ALTHOUGH THIS DATA HAS BEEN SUBJECT TO MANY PROOFING TESTS, ALL WITH EXCELLENT RESULTS, NO WARRANTY, EXPRESSED OR IMPLIED, IS MADE AS TO THE ACCURACY OF THE DATA NOR SHALL THE FACT OF DISTRIBUTION CONSTITUTE ANY SUCH WARRANTY. DOTT ASSUMES NO LIABILITY IN ANY CONNECTION THEREWITH AND ASSUMES NO RESPONSIBILITY TO DETERMINE FUTURE MODIFICATIONS OR CORRECTIONS THAT MAY BE MADE.

PROJECTION: NAD 1983 UTM Zone 18N
 Transverse Mercator
 False_Easting: 500000.000000
 False_Northing: 0.000000
 Central_Meridian: 80.000000
 Scale_Factor: 0.999999
 Datum: NAD 1983
 HORIZONTAL DATUM: NORTH AMERICAN DATUM OF 1983

THIS MAP HAS BEEN PREPARED BY THE LOUISIANA DEPARTMENT OF TRANSPORTATION AND DEVELOPMENT
 OFFICE OF METROPOLITAN PLANNING AND TRANSPORTATION
 IN COOPERATION WITH THE U.S. DEPARTMENT OF TRANSPORTATION FEDERAL HIGHWAY ADMINISTRATION
 www.dotd.louisiana.gov - GISMap Online
 PRINTED COPIES OF THIS MAP ARE AVAILABLE FOR PUBLIC USE AT A NORMAL COST.
 PLEASE SEE THE FOLLOWING CONTACT INFORMATION:
 DEPARTMENT OF TRANSPORTATION AND DEVELOPMENT
 GENERAL INQUIRY: 800 SALES
 FIDUCIARY: 504 384-6444
 FAX: 504 384-6444
 (225) 375-1107



ABBEVILLE HIGHWAY FUNCTIONAL CLASSIFICATION URBAN AREA MAP



LEGEND	
	Interstate (Urban)
	Principal Arterial (Urban)
	Principal Arterial (Rural)
	Minor Arterial (Urban)
	Major Collector (Urban)
	Minor Collector (Urban)
	Local Road (Urban)
	Interstate (Rural)
	Principal Arterial (Rural)
	Principal Arterial (Rural)
	Minor Arterial (Rural)
	Major Collector (Rural)
	Minor Collector (Rural)
	Local Road (Rural)
	Terminals
	Airports
	Railroads
	Urban Area
	PROPOSED Roadways