
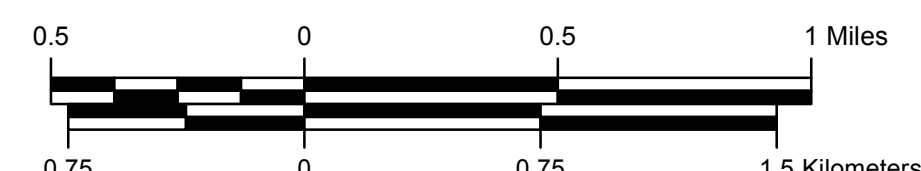
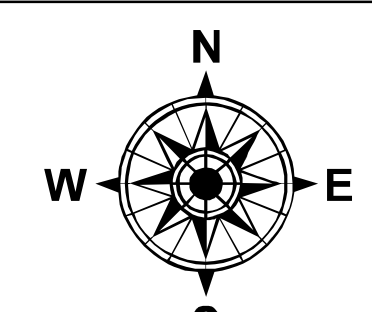


**EUNICE
HIGHWAY FUNCTIONAL CLASSIFICATION
URBAN AREA MAP**



LEGEND

Interstate (Urban)	Interstate (Rural)
Principal Arterial (Urban)	Principal Arterial (Rural)
Freeway/Expressway (Urban)	Freeway/Expressway (Rural)
Principal Arterial (Urban)	Principal Arterial (Rural)
Minor Arterial (Urban)	Minor Arterial (Rural)
Major Collector (Urban)	Major Collector (Rural)
Minor Collector (Urban)	Minor Collector (Rural)
Local Road (Urban)	Local Road (Rural)
PROPOSED Roadways	



THIS MAP HAS BEEN PREPARED BY THE LOUISIANA DEPARTMENT OF TRANSPORTATION AND DEVELOPMENT
 OFFICE OF METRO PLANNING AND DEVELOPMENT
 IN COOPERATION WITH THE U.S. DEPARTMENT OF TRANSPORTATION FEDERAL HIGHWAY ADMINISTRATION
 www.dotd.louisiana.gov - GISMap Online
 PRINTED COPIES OF THIS MAP ARE AVAILABLE FOR PUBLIC USE AT A NORMAL COST.
 PLEASE SEE THE FOLLOWING CONTACT INFORMATION:
 DEPARTMENT OF TRANSPORTATION AND DEVELOPMENT
 GENERAL FILES - MAP SALES
 P.O. BOX 94248
 BATON ROUGE, LA 70804-0248
 (225) 375-1107