
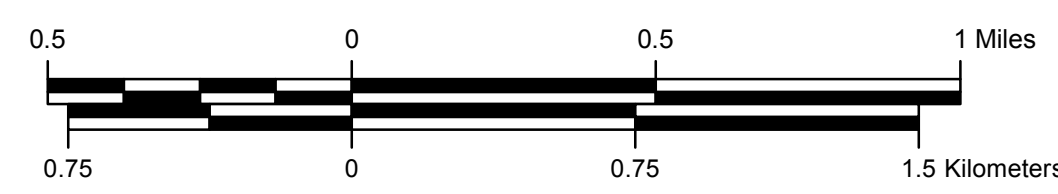
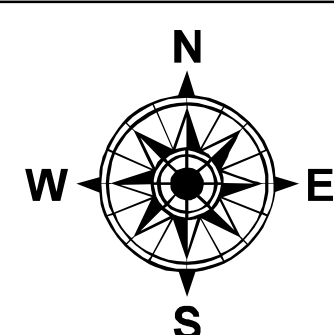


DATA ON THIS MAP IS INTENDED FOR INTERNAL PLANNING USE ONLY. ALTHOUGH THIS DATA HAS BEEN SUBJECT TO MANY PROOFING TESTS, ALL WITH EXCELLENT RESULTS, NO WARRANTY, EXPRESSED OR IMPLIED, IS MADE AS TO THE ACCURACY OF THE DATA NOR SHALL THE FACT OF DISTRIBUTION CONSTITUTE ANY SUCH WARRANTY. DOTT ASSUMES NO LIABILITY IN ANY CONNECTION THEREIN AND ASSUMES NO RESPONSIBILITY TO DETERMINE FUTURE MODIFICATIONS OR CORRECTIONS THAT MAY BE MADE.

PROJECTION: NAD\_1983\_UTM\_Zone\_18N  
 Township: 34N  
 Range: 10E  
 Central Meridian: 90.000000  
 False Easting: 500000.000000  
 False Northing: 0.000000  
 Scale Factor: 0.999999  
 Datum: NAD 1983  
 HORIZONTAL DATUM: NORTH AMERICAN DATUM OF 1983

THIS MAP HAS BEEN PREPARED BY THE LOUISIANA DEPARTMENT OF TRANSPORTATION AND DEVELOPMENT  
 OFFICE OF METROPOLITAN PLANNING AND TRANSPORTATION  
 IN COOPERATION WITH THE U.S. DEPARTMENT OF TRANSPORTATION FEDERAL HIGHWAY ADMINISTRATION  
 www.dotd.louisiana.gov - GISMap Online  
 PRINTED COPIES OF THIS MAP ARE AVAILABLE FOR PUBLIC USE AT A NORMAL COST. PLEASE SEE THE FOLLOWING CONTACT INFORMATION:  
 DEPARTMENT OF TRANSPORTATION AND DEVELOPMENT  
 GENERAL FILES, MAP SALES  
 P.O. BOX 9424  
 BAYOU LAKE, LA 70604-9424  
 (225) 375-1107



### LAKE PROVIDENCE HIGHWAY FUNCTIONAL CLASSIFICATION URBAN AREA MAP



LEGEND	
	Interstate (Urban)
	Interstate (Rural)
	Principal Arterial (Urban)
	Principal Arterial (Rural)
	Minor Arterial (Urban)
	Minor Arterial (Rural)
	Major Collector (Urban)
	Major Collector (Rural)
	Minor Collector (Urban)
	Minor Collector (Rural)
	Local Road (Urban)
	Local Road (Rural)
	PROPOSED Roadways
	Terminals
	Airports
	Railroads
	Urban Area