
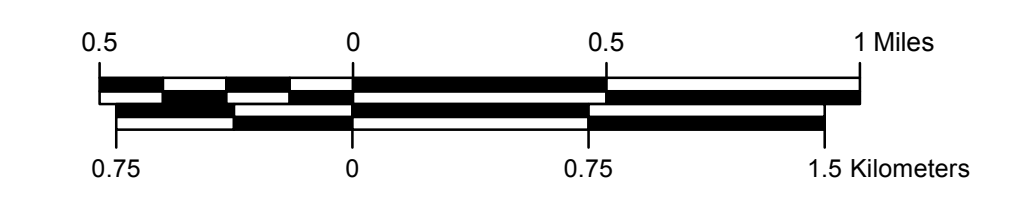



DATA ON THIS MAP IS INTENDED FOR INTERNAL PLANNING USE ONLY. ALTHOUGH THIS DATA HAS BEEN SUBJECT TO MANY PROOFING TESTS, ALL WITH EXCELLENT RESULTS, NO WARRANTY, EXPRESSED OR IMPLIED, IS MADE AS TO THE ACCURACY OF THE DATA. NONETHELESS, THE FACT OF DISTRIBUTION CONSTITUTE ANY SUCH WARRANTY. DATED AND ASSUMES NO RESPONSIBILITY TO DETERMINE FUTURE MODIFICATIONS OR CORRECTIONS THAT MAY BE MADE.

PROJECTION: NAD 1983_UTM_Zone_18N
 Transverse Mercator
 False_Easting: 500000.000000
 False_Northing: 0.000000
 Central_Meridian: 89.000000
 Scale_Factor: 0.999999
 Datum: North American Datum of 1983

THIS MAP HAS BEEN PREPARED BY THE LOUISIANA DEPARTMENT OF TRANSPORTATION AND DEVELOPMENT
 OFFICE OF METROPLANNING
 CENTROSPATIALS UNIT
 IN COOPERATION WITH THE U.S. DEPARTMENT OF TRANSPORTATION FEDERAL HIGHWAY ADMINISTRATION
 www.dotd.louisiana.gov - GISMap Online
 PRINTED COPIES OF THIS MAP ARE AVAILABLE FOR PUBLIC USE AT A NORMAL COST. PLEASE SEE THE FOLLOWING CONTACT INFORMATION:
 DEPARTMENT OF TRANSPORTATION AND DEVELOPMENT
 GENERAL FILES - MAP SALES
 P.O. BOX 94248
 BAYOU FOUCAULT, LA 70504-0248
 (504) 378-1107



MARKSVILLE HIGHWAY FUNCTIONAL CLASSIFICATION URBAN AREA MAP



LEGEND	
Interstate (Urban)	Interstate (Rural)
Principal Arterial (Urban)	Principal Arterial (Rural)
Principal Expressway (Urban)	Principal Expressway (Rural)
Principal Arterial (Urban)	Principal Arterial (Rural)
Minor Arterial (Urban)	Minor Arterial (Rural)
Major Collector (Urban)	Major Collector (Rural)
Minor Collector (Urban)	Minor Collector (Rural)
Local Road (Urban)	Local Road (Rural)
Proposed Roadways	