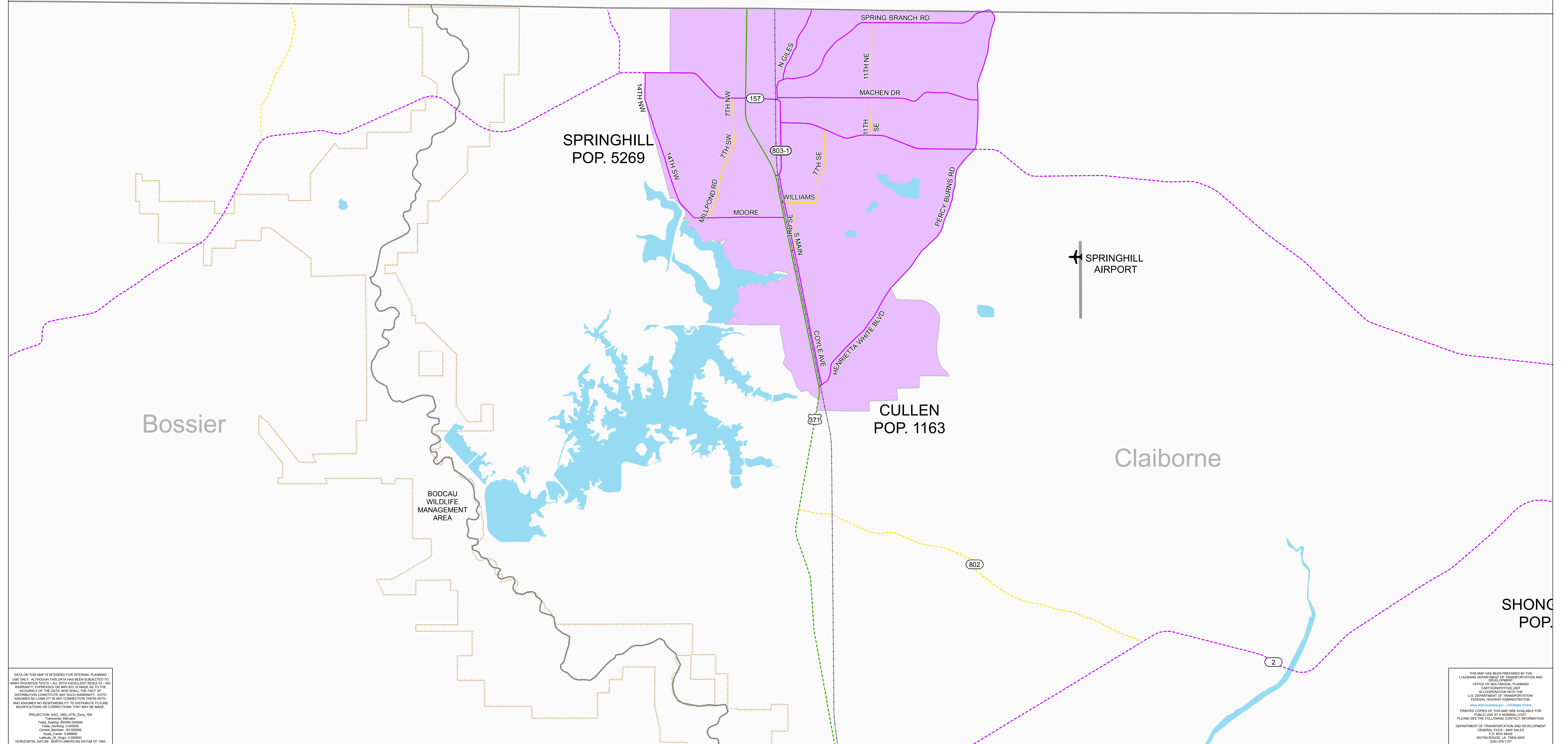


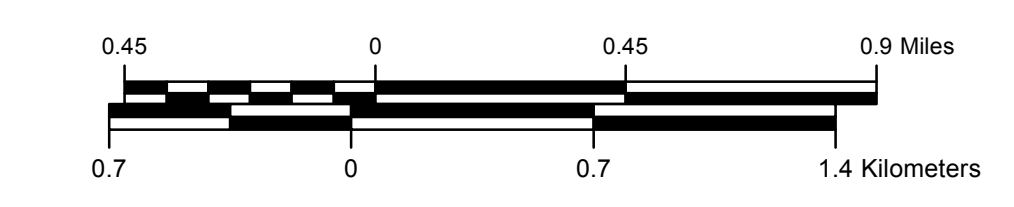

# ARKANSAS



DATA ON THIS MAP IS INTENDED FOR INTERNAL PLANNING USE ONLY. ALTHOUGH THIS DATA HAS BEEN SUBJECT TO MANY QUALITY TESTS, ALL WITH EXCELLENCE HERE TO, NO WARRANTY, EXPRESSED OR IMPLIED, IS MADE AS TO THE ACCURACY OF THE DATA. NOR SHALL THE FACT OF DISTRIBUTION CONSTITUTE ANY SUCH WARRANTY. DATA ASSUMES NO LIABILITY IN ANY CONNECTION THEREWITH AND ASSUMES NO RESPONSIBILITY TO DETERMINE FUTURE MODIFICATIONS OR CORRECTIONS THAT MAY BE MADE.

PROJECTION: NAD 1983 UTM Zone 18N  
 Transverse Mercator  
 False\_Easting: 500000.000000  
 False\_Northing: 0.000000  
 Central\_Meridian: 89.000000  
 Scale\_Factor: 0.999999  
 Datum: NAD 1983  
 Horizontal Datum: NORTH AMERICAN DATUM OF 1983

THIS MAP HAS BEEN PREPARED BY THE LOUISIANA DEPARTMENT OF TRANSPORTATION AND DEVELOPMENT  
 OFFICE OF METRO PLANNING AND DEVELOPMENT  
 IN COOPERATION WITH THE U.S. DEPARTMENT OF TRANSPORTATION FEDERAL HIGHWAY ADMINISTRATION  
 www.dotd.louisiana.gov - GISMap Online  
 PRINTED COPIES OF THIS MAP ARE AVAILABLE FOR PUBLIC USE AT A NOMINAL COST. PLEASE SEE THE FOLLOWING CONTACT INFORMATION:  
 DEPARTMENT OF TRANSPORTATION AND DEVELOPMENT  
 GENERAL FILES - MAP SALES  
 P.O. BOX 9424  
 BATON ROUGE, LA 70804-0942  
 (225) 375-1107



## SPRINGHILL HIGHWAY FUNCTIONAL CLASSIFICATION URBAN AREA MAP



LEGEND	
	Interstate (Rural)
	Principal Arterial (Urban)
	Principal Arterial (Rural)
	Minor Arterial (Urban)
	Minor Arterial (Rural)
	Major Collector (Urban)
	Major Collector (Rural)
	Minor Collector (Urban)
	Minor Collector (Rural)
	Local Road (Urban)
	Local Road (Rural)
	Terminals
	Airports
	Railroads
	Urban Area
	PROPOSED Roadways