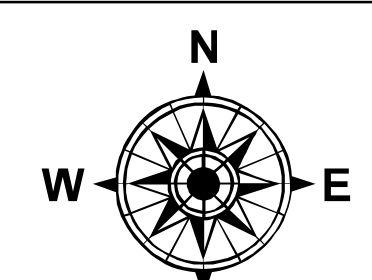



DATA ON THIS MAP IS INTENDED FOR INTERNAL PLANNING USE ONLY. ALTHOUGH THIS DATA HAS BEEN SUBMITTED TO MANY KNOWLEDGE PARTNERS, ALL WITH EXCELLENT REPUTATIONS, NO WARRANTY, EXPRESSED OR IMPLIED, IS MADE AS TO THE ACCURACY OF THE DATA NOR SHALL THE FACT OF DISTRIBUTION CONSTITUTE ANY SUCH WARRANTY. DOTT ASSUMES NO LIABILITY IN ANY CONNECTION THEREWITH AND ASSUMES NO RESPONSIBILITY TO DISTRIBUTE FUTURE MODIFICATIONS OR CORRECTIONS THAT MAY BE MADE.


PROJECTION: NAD 83, UTM, Zone 18N
 Transverse Mercator
 False Easting: 500000.000000
 False Northing: 0.000000
 Central Meridian: 90.000000
 Scale Factor: 0.999999
 Contour Interval: 1000000
 HORIZONTAL DATUM: NORTH AMERICAN DATUM OF 1983

THIS MAP HAS BEEN PREPARED BY THE LOUISIANA DEPARTMENT OF TRANSPORTATION AND DEVELOPMENT IN COOPERATION WITH THE OFFICE OF METROPOLITAN PLANNING AND DEVELOPMENT. PRINTED COPIES OF THIS MAP ARE AVAILABLE FOR PUBLIC USE AT A NORMAL COST. PLEASE SEE THE FOLLOWING CONTACT INFORMATION: DEPARTMENT OF TRANSPORTATION AND DEVELOPMENT, GENERAL INVESTIGATIONS SALES, BATON ROUGE, LA 70804-9496, (225) 375-1107.




W E S





**BATON ROUGE
HIGHWAY FUNCTIONAL CLASSIFICATION
URBANIZED AREA MAP**



LEGEND

Terminals	Interstate (Urban)	Interstate (Rural)
Airports	Principal Arterial (Urban)	Principal Arterial (Rural)
Metropolitan Planning Area	Freeway/Expressway (Urban)	Freeway/Expressway (Rural)
Urbanized Area	Principal Arterial (Urban)	Principal Arterial (Rural)
PROPOSED Roadways	Minor Arterial (Urban)	Minor Arterial (Rural)
	Major Collector (Urban)	Major Collector (Rural)
	Minor Collector (Urban)	Minor Collector (Rural)
	Local Road (Urban)	Local Road (Rural)