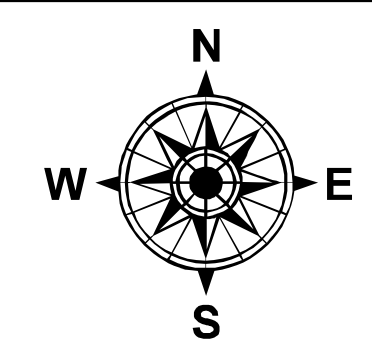



DATA ON THIS MAP IS INTENDED FOR INTERNAL PLANNING USE ONLY. ALTHOUGH THIS DATA HAS BEEN SUBJECT TO MANY QUALITY CHECKS, ALL WITH EXCELLENCE, THERE IS NO WARRANTY, EXPRESSED OR IMPLIED, AS TO THE ACCURACY OF THE DATA. THE FACT OF DISTRIBUTION CONSTITUTES ANY SUCH WARRANTY. DOTT ASSUMES NO LIABILITY FOR ANY CONNECTIONS, ERRORS, AND ASSUMES NO RESPONSIBILITY TO DETERMINE FUTURE MODIFICATIONS OR CORRECTIONS THAT MAY BE MADE.


PROJECTION: NAD 83, UTM, Zone 18N  
 Transverse Mercator  
 False Easting: 500000.000000  
 False Northing: 0.000000  
 Central Meridian: 88.000000  
 Scale Factor: 0.999999  
 Datum: NAD 83  
 HORIZONTAL DATUM: NORTH AMERICAN DATUM OF 1983

THIS MAP HAS BEEN PREPARED BY THE LOUISIANA DEPARTMENT OF TRANSPORTATION AND INFRASTRUCTURE  
 OFFICE OF METROPLANNING  
 CARTOGRAPHIC UNIT  
 IN COOPERATION WITH THE U.S. DEPARTMENT OF TRANSPORTATION FEDERAL HIGHWAY ADMINISTRATION  
 www.dotd.louisiana.gov - GISMap Online  
 PRINTED COPIES OF THIS MAP ARE AVAILABLE FOR PUBLIC USE AT A NORMAL COST.  
 PLEASE USE THE FOLLOWING CONTACT INFORMATION:  
 DEPARTMENT OF TRANSPORTATION AND INFRASTRUCTURE  
 GENERAL FILES SALES  
 6015 BOULEVARD  
 BATON ROUGE, LOUISIANA  
 (225) 375-1107




W      E  
N      S





**HOUMA  
HIGHWAY FUNCTIONAL CLASSIFICATION  
URBANIZED AREA MAP**



**LEGEND**

Terminal	Interstate (Urban)	Interstate (Rural)
Airports	Principal Arterial (Urban)	Principal Arterial (Rural)
Metropolitan Planning Area	Expressway/Expressway (Urban)	Expressway/Expressway (Rural)
Urbanized Area	Minor Arterial (Urban)	Minor Arterial (Rural)
PROPOSED Roadways	Major Collector (Urban)	Major Collector (Rural)
	Minor Collector (Urban)	Minor Collector (Rural)
	Local Road (Urban)	Local Road (Rural)