
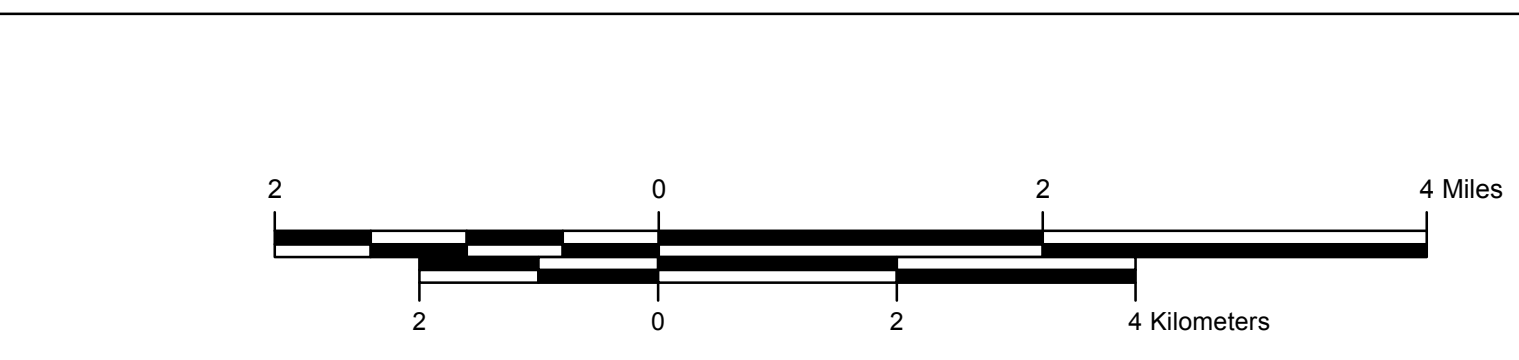



DATA ON THIS MAP IS INTENDED FOR INTERNAL PLANNING USE ONLY. ALTHOUGH THIS DATA HAS BEEN SUBJECT TO MANY QUALITY CHECKS, ALL WITH EXCELLENCE, THERE IS NO WARRANTY EXPRESSED OR IMPLIED, AS TO THE ACCURACY OF THE DATA. NOR SHALL THE FACT OF DISTRIBUTION CONSTITUTE ANY SUCH WARRANTY. DOTT ASSUMES NO RESPONSIBILITY TO DISTRIBUTE FUTURE MODIFICATIONS OR CORRECTIONS THAT MAY BE MADE.

PROJECTION: NAD 83 UTM Zone 18N
 Transverse Mercator
 False Easting: 500000.000000
 False Northing: 0.000000
 Central Meridian: 88.000000
 Scale Factor: 0.999999
 Datum: NAD 83
 Horizontal Datum: NORTH AMERICAN DATUM OF 1983

THIS MAP HAS BEEN PREPARED BY THE LOUISIANA DEPARTMENT OF TRANSPORTATION AND DEVELOPMENT
 OFFICE OF METROPOLITAN PLANNING AND DEVELOPMENT
 U.S. DEPARTMENT OF TRANSPORTATION
 FEDERAL HIGHWAY ADMINISTRATION
 www.dotd.louisiana.gov
 PRINTED COPIES OF THIS MAP ARE AVAILABLE FOR PUBLIC USE AT A NOMINAL COST.
 PLEASE USE THE FOLLOWING CONTACT INFORMATION:
 DEPARTMENT OF TRANSPORTATION AND DEVELOPMENT
 GENERAL FILES - 400 SALES
 P.O. BOX 9448
 BATON ROUGE, LA 70804-9448
 (225) 375-1107



MONROE HIGHWAY FUNCTIONAL CLASSIFICATION URBANIZED AREA MAP



| LEGEND | |
|--------|----------------------------|
| | Terminals |
| | Airports |
| | Metropolitan Planning Area |
| | Urbanized Area |
| | PROPOSED Roadways |
| | Interstate (Urban) |
| | Principal Arterial (Urban) |
| | Freeway/Expressway (Urban) |
| | Minor Arterial (Urban) |
| | Major Collector (Urban) |
| | Minor Collector (Urban) |
| | Local Road (Urban) |
| | Interstate (Rural) |
| | Principal Arterial (Rural) |
| | Freeway/Expressway (Rural) |
| | Principal Arterial (Rural) |
| | Minor Arterial (Rural) |
| | Major Collector (Rural) |
| | Minor Collector (Rural) |
| | Local Road (Rural) |