SFY 2014 - 2015 HIGHWAY PRIORITY PROGRAM

STATE OF LOUISIANA

DOTD
LOUISIANA DEPARTMENT OF TRANSPORTATION & DEVELOPMENT

THIS MAP DISPLAYS STATE HIGHWAY PROJECTS THAT ARE ON THE CURRENT PROJECT LETTING LIST.

MILES
20 10 0 20 40 60
30 15 0 30 60 90
KILOMETERS

- PARISH SEATS
- CITIES, TOWNS, AND COMMUNITIES
- STATE ROUTES
- PROJECTS LET BETWEEN JULY 2008 AND OCTOBER 2013
- PROJECTS LET BETWEEN NOVEMBER 2013 AND JUNE 2014
- PROJECTS SCHEDULED TO BE LET IN FY 14-15 (Next Fiscal Year)
- OTHER PROJECTS BEING DEVELOPED
- PARISH LINES
- WATER
- URBANIZED AREAS
- URBAN AREAS

NOTE: SOME ROUTES ARE NOT LABELED DUE TO MAP SCALE

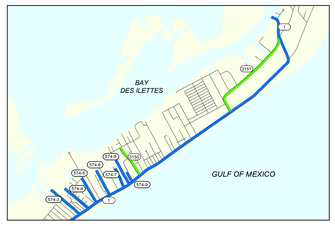

GRAND ISLE

DATA ON THIS MAP IS INTENDED FOR INTERNAL PLANNING USE ONLY. ALTHOUGH THIS DATA HAS BEEN SUBJECTED TO MANY RIGOROUS TESTS – ALL WITH EXCELLENT RESULTS – NO WARRANTY, EXPRESSED OR IMPLIED IS MADE AS TO THE ACCURACY OF THE DATA, NOR SHALL THE FACT OF DISTRIBUTION CONSTITUTE ANY SUCH WARRANTY. DOTD ASSUMES NO LIABILITY IN ANY CONNECTION THEREWITH, AND ASSUMES NO RESPONSIBILITY TO DISTRIBUTE FUTURE MODIFICATIONS OR CORRECTIONS THAT MAY BE MADE TO THIS DATA.

PROJECTION: NAD_1983_UTM_Zone_15N
Transverse_Mercator
False_Easting: 500000.000000
False_Northing: 0.000000
Central_Meridian: -93.000000
Scale_Factor: 0.999600
Latitude_Of_Origin: 0.000000
HORIZONTAL DATUM: NORTH AMERICAN DATUM OF 1983

Path: \\h85001ms001\85Common\85map\Letting_List_Maps\Roadshow\2013 Roadshow\Letting_List_State.mxd

THIS MAP HAS BEEN PREPARED BY THE LOUISIANA DEPARTMENT OF TRANSPORTATION AND DEVELOPMENT OFFICE OF PLANNING AND PROGRAMMING CARTOGRAPHY/GIS UNIT IN COOPERATION WITH THE U.S. DEPARTMENT OF TRANSPORTATION FEDERAL HIGHWAY ADMINISTRATION.

REPRODUCTION OR ALTERATION WITHOUT PERMISSION OF THIS OFFICE IS PROHIBITED. ALL DOCUMENTS AND REPORTS CONVEYING INFORMATION DERIVED FROM THIS DATA SHOULD ACKNOWLEDGE THE ORIGIN OF THE DATA WHENEVER PRACTICAL.

COPIES OF THIS MAP ARE AVAILABLE FOR PUBLIC USE AT A NOMINAL COST.

DEPARTMENT OF TRANSPORTATION AND DEVELOPMENT
GENERAL FILES - MAP SALES
P.O. BOX 94245
BATON ROUGE, LA 70804-9245
(225) 379-1107

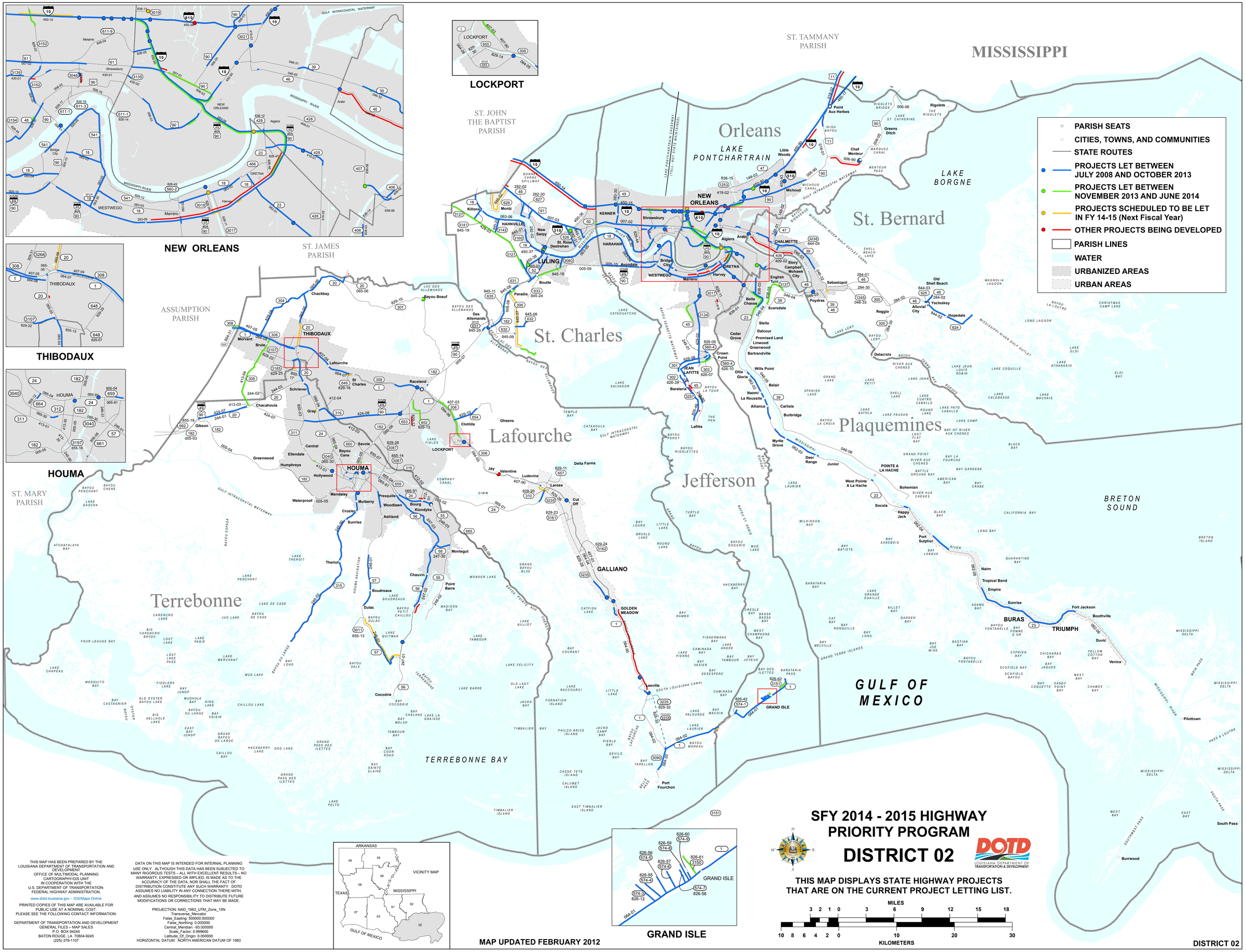

SFY 2014 - 2015 HIGHWAY PRIORITY PROGRAM

DISTRICT 02

DOTD
LOUISIANA DEPARTMENT OF TRANSPORTATION & DEVELOPMENT

THIS MAP DISPLAYS STATE HIGHWAY PROJECTS THAT ARE ON THE CURRENT PROJECT LETTING LIST.

THIS MAP HAS BEEN PREPARED BY THE LOUISIANA DEPARTMENT OF TRANSPORTATION AND DEVELOPMENT
OFFICE OF MULTIMODAL PLANNING
CARTOGRAPHY/GIS UNIT
IN COOPERATION WITH THE
U.S. DEPARTMENT OF TRANSPORTATION-
FEDERAL HIGHWAY ADMINISTRATION.

www.dotd.louisiana.gov – GIS/Maps Online

PRINTED COPIES OF THIS MAP ARE AVAILABLE FOR PUBLIC USE AT A NOMINAL COST.
PLEASE SEE THE FOLLOWING CONTACT INFORMATION:

DEPARTMENT OF TRANSPORTATION AND DEVELOPMENT
GENERAL FILES – MAP SALES
P.O. BOX 94245
BATON ROUGE, LA 70804-9245
(225) 379-1107

DATA ON THIS MAP IS INTENDED FOR INTERNAL PLANNING USE ONLY. ALTHOUGH THIS DATA HAS BEEN SUBJECTED TO MANY RIGOROUS TESTS – ALL WITH EXCELLENT RESULTS – NO WARRANTY, EXPRESSED OR IMPLIED, IS MADE AS TO THE ACCURACY OF THE DATA, NOR SHALL THE FACT OF DISTRIBUTION CONSTITUTE ANY SUCH WARRANTY. DOTD ASSUMES NO LIABILITY IN ANY CONNECTION THERE-WITH, AND ASSUMES NO RESPONSIBILITY TO DISTRIBUTE FUTURE MODIFICATIONS OR CORRECTIONS THAT MAY BE MADE.

PROJECTION: NAD_1983_UTM_Zone_15N
Transverse_Mercator
False_Easting: 500000.000000
False_Northing: 0.000000
Central_Meridian: -93.000000
Scale_Factor: 0.999600
Latitude_Of_Origin: 0.000000
HORIZONTAL DATUM: NORTH AMERICAN DATUM OF 1983

MAP UPDATED FEBRUARY 2012

\\h85001ms001\85Common\85map\Letting_List_Maps\Roadshow\2013 Roadshow\Letting_List_District_02.mxd

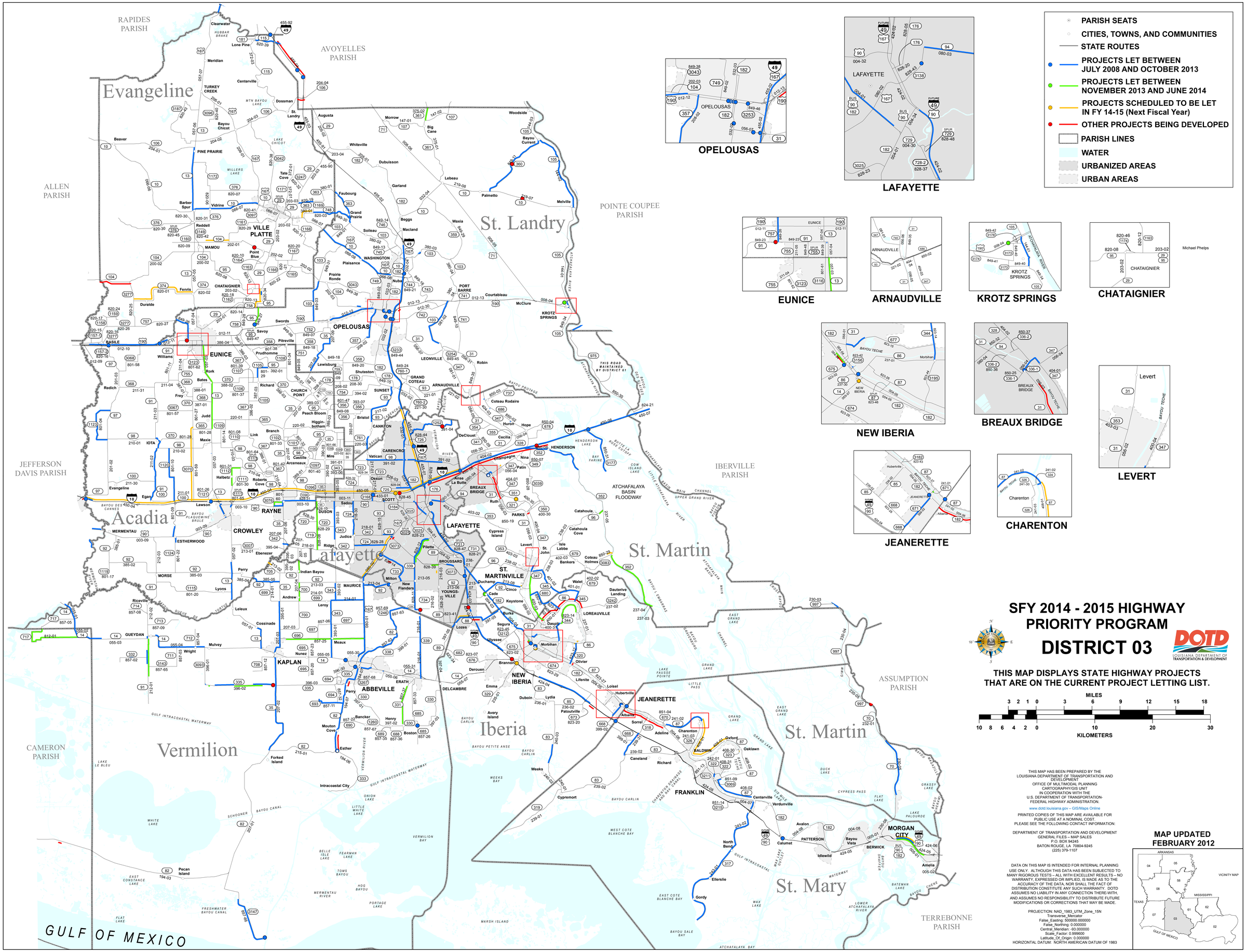

\\h85001ms001\85Common\85map\Letting_List_Maps\Roadshow\2013 Roadshow\Letting_List_District_03.mxd

DISTRICT 03

ARKANSAS

TEXAS

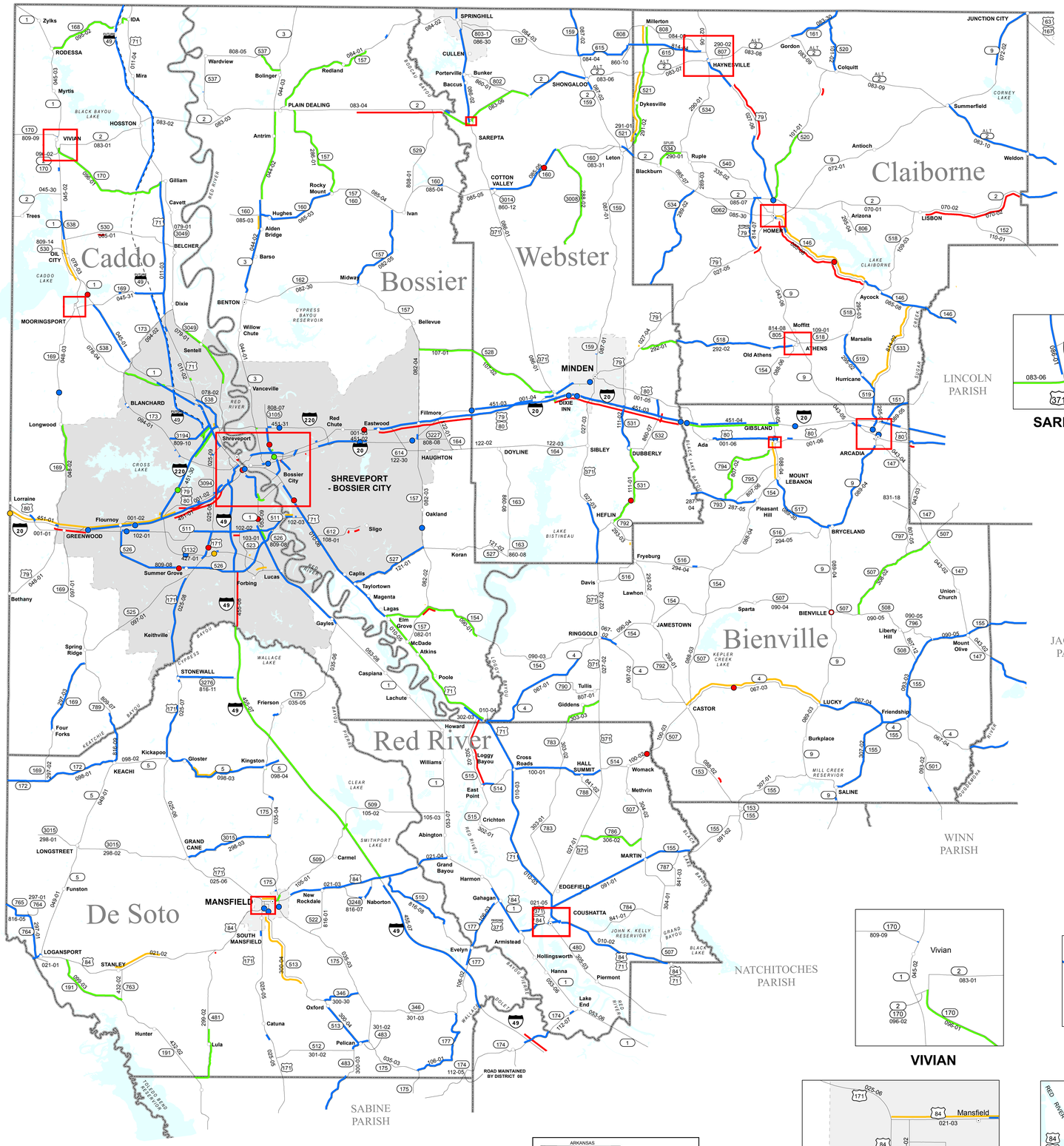

MOORINGSPORT

HAYNESVILLE

HOMER

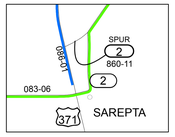

SAREPTA

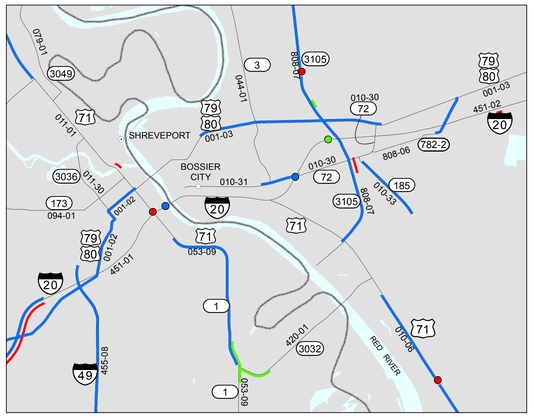

SHREVEPORT-BOSSIER CITY

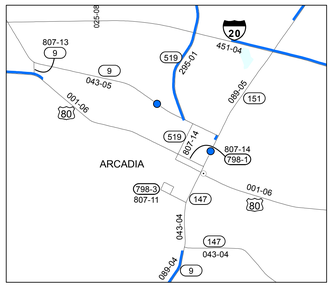

ARCADIA

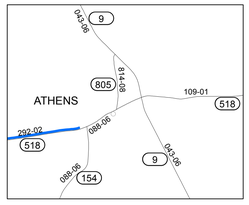

ATHENS

VIVIAN

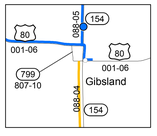

GIBSLAND

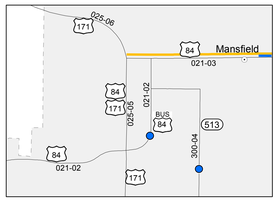

MANSFIELD

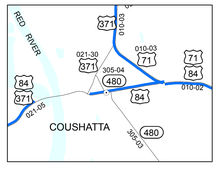

COUSHATTA

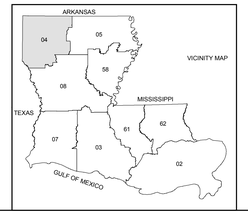

PARISH SEATS
CITIES, TOWNS, AND COMMUNITIES
STATE ROUTES
PROJECTS LET BETWEEN JULY 2008 AND OCTOBER 2013
PROJECTS LET BETWEEN NOVEMBER 2013 AND JUNE 2014
PROJECTS SCHEDULED TO BE LET IN FY 14-15 (Next Fiscal Year)
OTHER PROJECTS BEING DEVELOPED
PARISH LINES
WATER
URBANIZED AREAS
URBAN AREAS

SFY 2014 - 2015 HIGHWAY PRIORITY PROGRAM

DISTRICT 04

DOTD
LOUISIANA DEPARTMENT OF TRANSPORTATION & DEVELOPMENT

THIS MAP DISPLAYS STATE HIGHWAY PROJECTS THAT ARE ON THE CURRENT PROJECT LETTING LIST.

MILES: 3 2 1 0 3 6 9 12 15 18

KILOMETERS: 10 8 6 4 2 0 10 20 30

THIS MAP HAS BEEN PREPARED BY THE LOUISIANA DEPARTMENT OF TRANSPORTATION AND DEVELOPMENT
OFFICE OF MULTIMODAL PLANNING
CARTOGRAPHY/GIS UNIT
IN COOPERATION WITH THE
U.S. DEPARTMENT OF TRANSPORTATION-
FEDERAL HIGHWAY ADMINISTRATION.

www.dotd.louisiana.gov – GIS/Maps Online

PRINTED COPIES OF THIS MAP ARE AVAILABLE FOR PUBLIC USE AT A NOMINAL COST.
PLEASE SEE THE FOLLOWING CONTACT INFORMATION:

DEPARTMENT OF TRANSPORTATION AND DEVELOPMENT
GENERAL FILES – MAP SALES
P.O. BOX 94245
BATON ROUGE, LA 70804-9245
(225) 379-1107

DATA ON THIS MAP IS INTENDED FOR INTERNAL PLANNING USE ONLY. ALTHOUGH THIS DATA HAS BEEN SUBJECTED TO MANY RIGOROUS TESTS – ALL WITH EXCELLENT RESULTS – NO WARRANTY, EXPRESSED OR IMPLIED, IS MADE AS TO THE ACCURACY OF THE DATA, NOR SHALL THE FACT OF DISTRIBUTION CONSTITUTE ANY SUCH WARRANTY. DOTD ASSUMES NO LIABILITY IN ANY CONNECTION THERE-WITH, AND ASSUMES NO RESPONSIBILITY TO DISTRIBUTE FUTURE MODIFICATIONS OR CORRECTIONS THAT MAY BE MADE.

PROJECTION: NAD_1983_UTM_Zone_15N
Transverse_Mercator
False_Easting: 500000.000000
False_Northing: 0.000000
Central_Meridian: -93.000000
Scale_Factor: 0.999600
Latitude_Of_Origin: 0.000000
HORIZONTAL DATUM: NORTH AMERICAN DATUM OF 1983

MAP UPDATED FEBRUARY 2012

\\h85001ms001\85Common\85map\Letting_List_Maps\Roadshow\2013 Roadshow\Letting_List_District_04.mxd

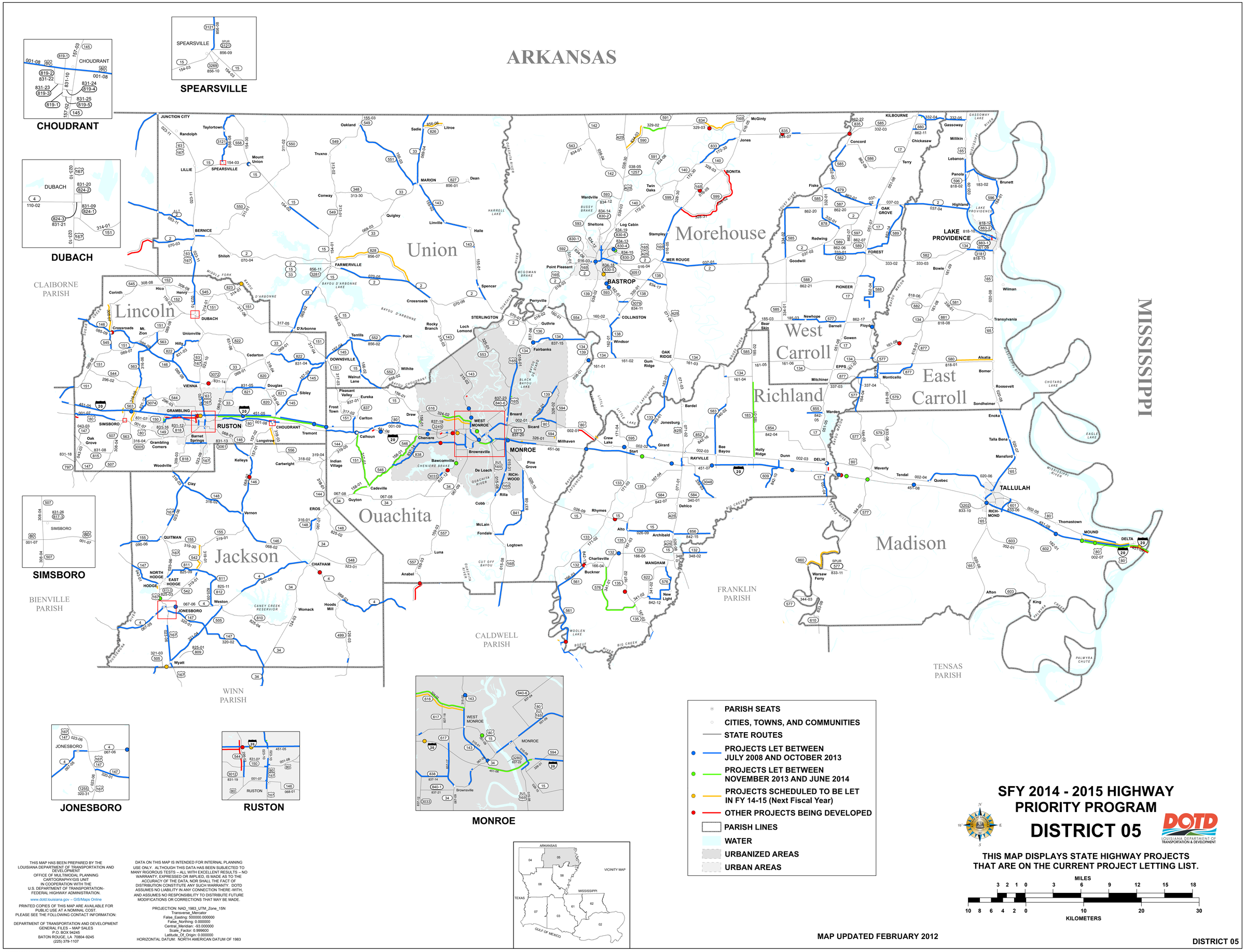

SFY 2014 - 2015 HIGHWAY PRIORITY PROGRAM

DISTRICT 05

DOTD LOUISIANA DEPARTMENT OF TRANSPORTATION & DEVELOPMENT

THIS MAP DISPLAYS STATE HIGHWAY PROJECTS THAT ARE ON THE CURRENT PROJECT LETTING LIST.

THIS MAP HAS BEEN PREPARED BY THE LOUISIANA DEPARTMENT OF TRANSPORTATION AND DEVELOPMENT
OFFICE OF MULTIMODAL PLANNING
CARTOGRAPHY/GIS UNIT
IN COOPERATION WITH THE
U.S. DEPARTMENT OF TRANSPORTATION-
FEDERAL HIGHWAY ADMINISTRATION.

www.dotd.louisiana.gov – GIS/Maps Online

PRINTED COPIES OF THIS MAP ARE AVAILABLE FOR PUBLIC USE AT A NOMINAL COST.
PLEASE SEE THE FOLLOWING CONTACT INFORMATION:

DEPARTMENT OF TRANSPORTATION AND DEVELOPMENT
GENERAL FILES – MAP SALES
P.O. BOX 94245
BATON ROUGE, LA. 70804-9245
(225) 379-1107

DATA ON THIS MAP IS INTENDED FOR INTERNAL PLANNING USE ONLY. ALTHOUGH THIS DATA HAS BEEN SUBJECTED TO MANY RIGOROUS TESTS – ALL WITH EXCELLENT RESULTS – NO WARRANTY, EXPRESSED OR IMPLIED, IS MADE AS TO THE ACCURACY OF THE DATA, NOR SHALL THE FACT OF DISTRIBUTION CONSTITUTE ANY SUCH WARRANTY. DOTD ASSUMES NO LIABILITY IN ANY CONNECTION THERE-WITH, AND ASSUMES NO RESPONSIBILITY TO DISTRIBUTE FUTURE MODIFICATIONS OR CORRECTIONS THAT MAY BE MADE.

PROJECTION: NAD_1983_UTM_Zone_15N
Transverse_Mercator
False_Easting: 500000.000000
False_Northing: 0.000000
Central_Meridian: -93.000000
Scale_Factor: 0.999600
Latitude_Of_Origin: 0.000000
HORIZONTAL DATUM: NORTH AMERICAN DATUM OF 1983

MAP UPDATED FEBRUARY 2012

\\h85001ms001\85Common\85map\Letting_List_Maps\Roadshow\2013 Roadshow\Letting_List_District_05.mxd

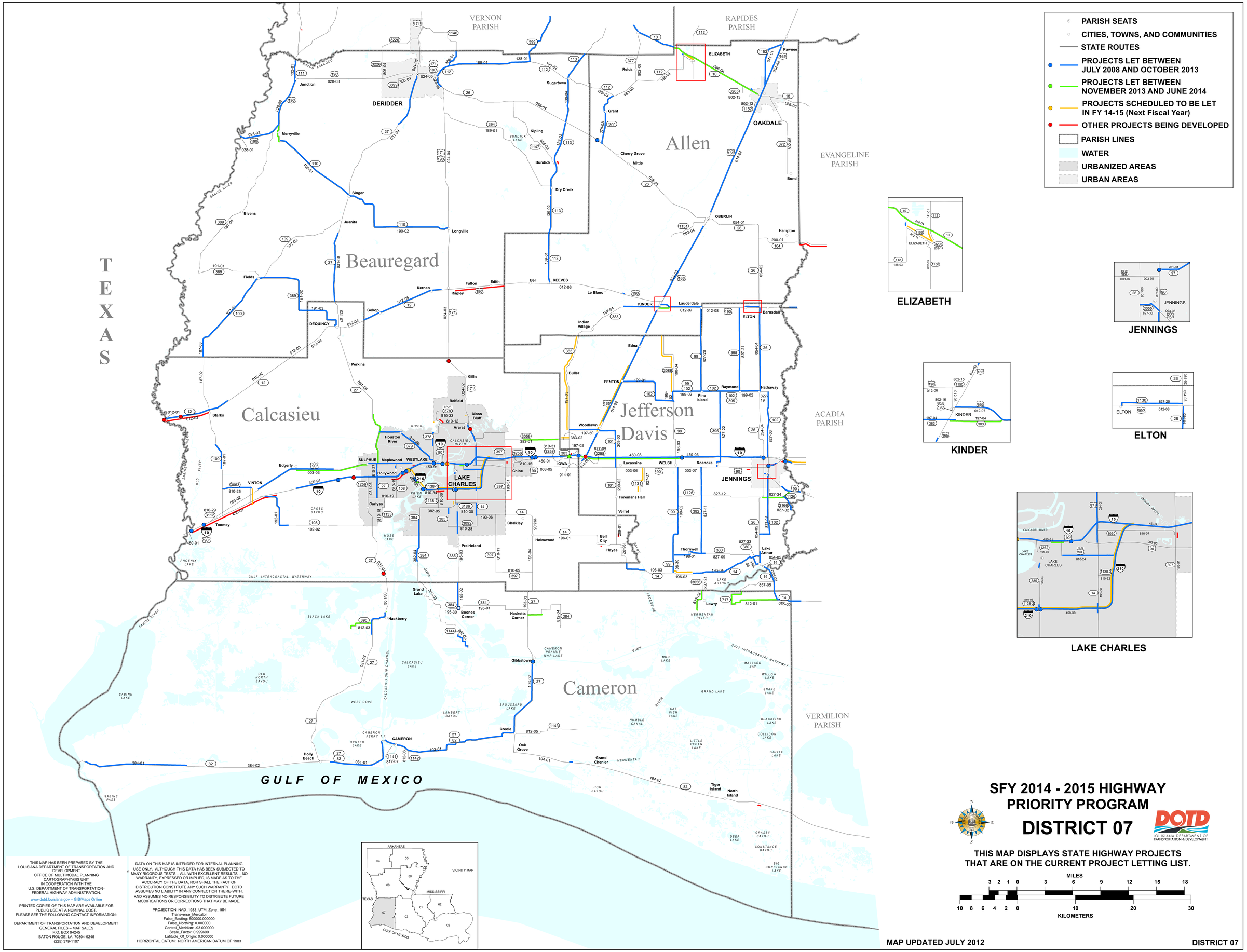

\\h85001ms001\85Common\85map\Letting_List_Maps\Roadshow\2013 Roadshow\Letting_List_District_07.mxd

SFY 2014 - 2015 HIGHWAY PRIORITY PROGRAM

DISTRICT 08

DOTD
LOUISIANA DEPARTMENT OF TRANSPORTATION & DEVELOPMENT

THIS MAP DISPLAYS STATE HIGHWAY PROJECTS THAT ARE ON THE CURRENT PROJECT LETTING LIST.

MILES: 3 2 1 0 3 6 9 12 15 18
KILOMETERS: 10 8 6 4 2 0 10 20 30

- PARISH SEATS
- CITIES, TOWNS, AND COMMUNITIES
- STATE ROUTES
- PROJECTS LET BETWEEN JULY 2008 AND OCTOBER 2013
- PROJECTS LET BETWEEN NOVEMBER 2013 AND JUNE 2014
- PROJECTS SCHEDULED TO BE LET IN FY 14-15 (Next Fiscal Year)
- OTHER PROJECTS BEING DEVELOPED
- PARISH LINES
- WATER
- URBANIZED AREAS
- URBAN AREAS

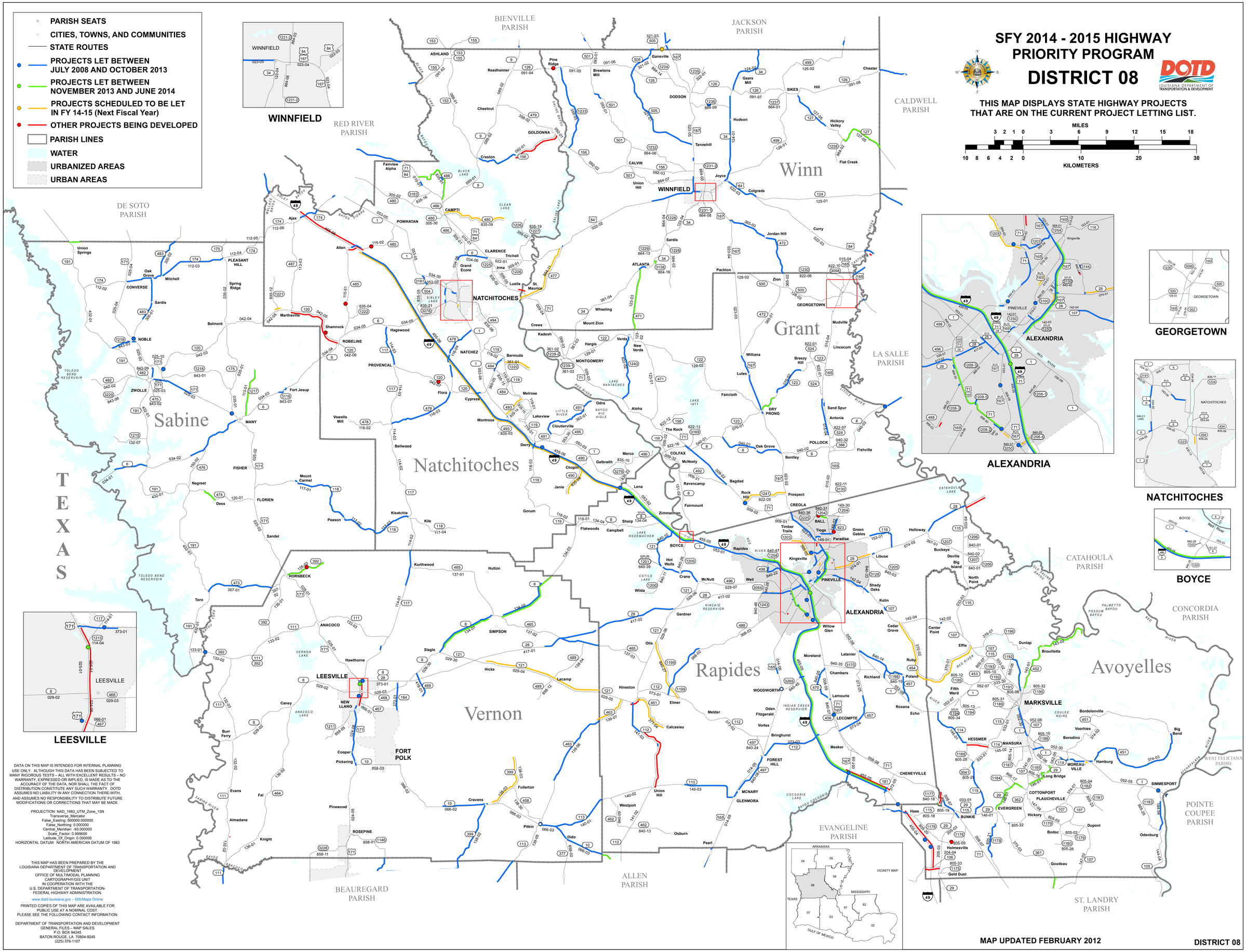

DATA ON THIS MAP IS INTENDED FOR INTERNAL PLANNING USE ONLY. ALTHOUGH THIS DATA HAS BEEN SUBJECTED TO MANY RIGOROUS TESTS – ALL WITH EXCELLENT RESULTS – NO WARRANTY, EXPRESSED OR IMPLIED, IS MADE AS TO THE ACCURACY OF THE DATA, NOR SHALL THE FACT OF DISTRIBUTION CONSTITUTE ANY SUCH WARRANTY. DOTD ASSUMES NO LIABILITY IN ANY CONNECTION THERE-WITH, AND ASSUMES NO RESPONSIBILITY TO DISTRIBUTE FUTURE MODIFICATIONS OR CORRECTIONS THAT MAY BE MADE.

PROJECTION: NAD_1983_UTM_Zone_15N
Transverse_Mercator
False_Easting: 500000.000000
False_Nothing: 0.000000
Central_Meridian: -93.000000
Scale_Factor: 0.999600
Latitude_Of_Origin: 0.000000
HORIZONTAL DATUM: NORTH AMERICAN DATUM OF 1983

THIS MAP HAS BEEN PREPARED BY THE LOUISIANA DEPARTMENT OF TRANSPORTATION AND DEVELOPMENT
OFFICE OF MULTIMODAL PLANNING
CARTOGRAPHY/GIS UNIT
IN COOPERATION WITH THE
U.S. DEPARTMENT OF TRANSPORTATION-
FEDERAL HIGHWAY ADMINISTRATION.

www.dotd.louisiana.gov – GIS/Maps Online

PRINTED COPIES OF THIS MAP ARE AVAILABLE FOR PUBLIC USE AT A NOMINAL COST.
PLEASE SEE THE FOLLOWING CONTACT INFORMATION:

DEPARTMENT OF TRANSPORTATION AND DEVELOPMENT
GENERAL FILES – MAP SALES
P.O. BOX 94245
BATON ROUGE, LA 70804-9245
(225) 379-1107

MAP UPDATED FEBRUARY 2012

DISTRICT 08

\\h85001ms001\85Common\85map\Letting_List_Maps\Roadshow\2013 Roadshow\Letting_List_District_08.mxd

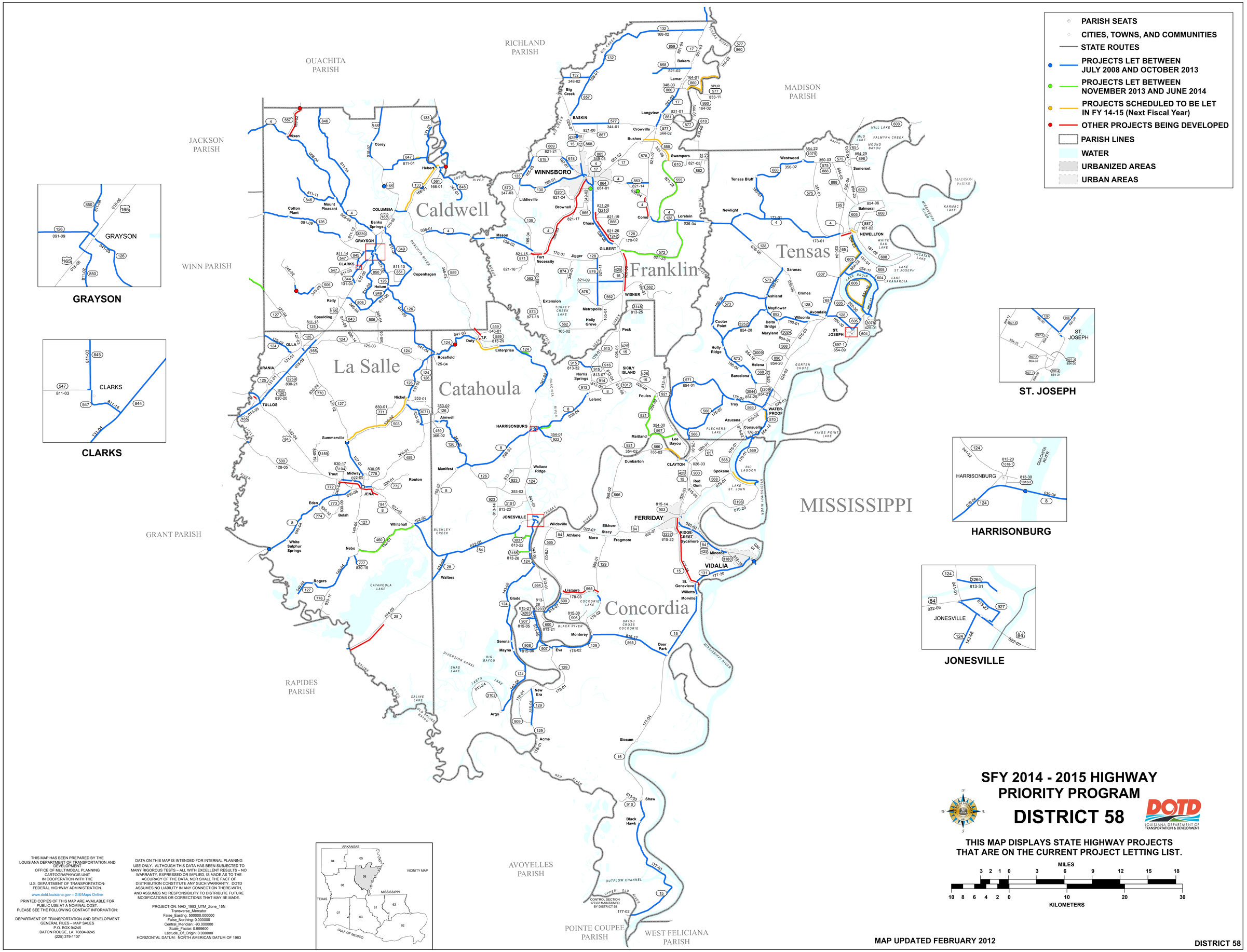

SFY 2014 - 2015 HIGHWAY PRIORITY PROGRAM

DISTRICT 58

DOTD
LOUISIANA DEPARTMENT OF TRANSPORTATION & DEVELOPMENT

THIS MAP DISPLAYS STATE HIGHWAY PROJECTS THAT ARE ON THE CURRENT PROJECT LETTING LIST.

MILES: 3 2 1 0 3 6 9 12 15 18

KILOMETERS: 10 8 6 4 2 0 10 20 30

THIS MAP HAS BEEN PREPARED BY THE LOUISIANA DEPARTMENT OF TRANSPORTATION AND DEVELOPMENT
OFFICE OF MULTIMODAL PLANNING
CARTOGRAPHY/GIS UNIT
IN COOPERATION WITH THE
U.S. DEPARTMENT OF TRANSPORTATION-
FEDERAL HIGHWAY ADMINISTRATION.

www.dotd.louisiana.gov – GIS/Maps Online

PRINTED COPIES OF THIS MAP ARE AVAILABLE FOR PUBLIC USE AT A NOMINAL COST.
PLEASE SEE THE FOLLOWING CONTACT INFORMATION:

DEPARTMENT OF TRANSPORTATION AND DEVELOPMENT
GENERAL FILES – MAP SALES
P.O. BOX 94245
BATON ROUGE, LA 70804-9245
(225) 379-1107

DATA ON THIS MAP IS INTENDED FOR INTERNAL PLANNING USE ONLY. ALTHOUGH THIS DATA HAS BEEN SUBJECTED TO MANY RIGOROUS TESTS – ALL WITH EXCELLENT RESULTS – NO WARRANTY, EXPRESSED OR IMPLIED, IS MADE AS TO THE ACCURACY OF THE DATA, NOR SHALL THE FACT OF DISTRIBUTION CONSTITUTE ANY SUCH WARRANTY. DOTD ASSUMES NO LIABILITY IN ANY CONNECTION THERE-WITH, AND ASSUMES NO RESPONSIBILITY TO DISTRIBUTE FUTURE MODIFICATIONS OR CORRECTIONS THAT MAY BE MADE.

PROJECTION: NAD_1983_UTM_Zone_15N
Transverse_Mercator
False_Easting: 500000.000000
False_Northing: 0.000000
Central_Meridian: -93.000000
Scale_Factor: 0.999600
Latitude_Of_Origin: 0.000000
HORIZONTAL DATUM: NORTH AMERICAN DATUM OF 1983

MAP UPDATED FEBRUARY 2012

\\n85001ms001\85Common\85map\Letting_List_Maps\Roadshow\2013 Roadshow\Letting_List_District_58.mxd

MISSISSIPPI

LIVONIA

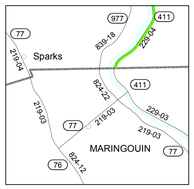

MARINGOUIN

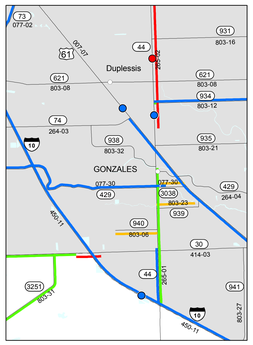

GONZALES

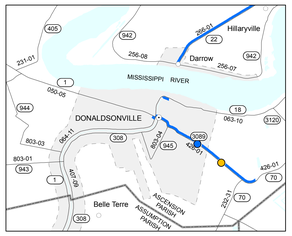

DONALDSONVILLE

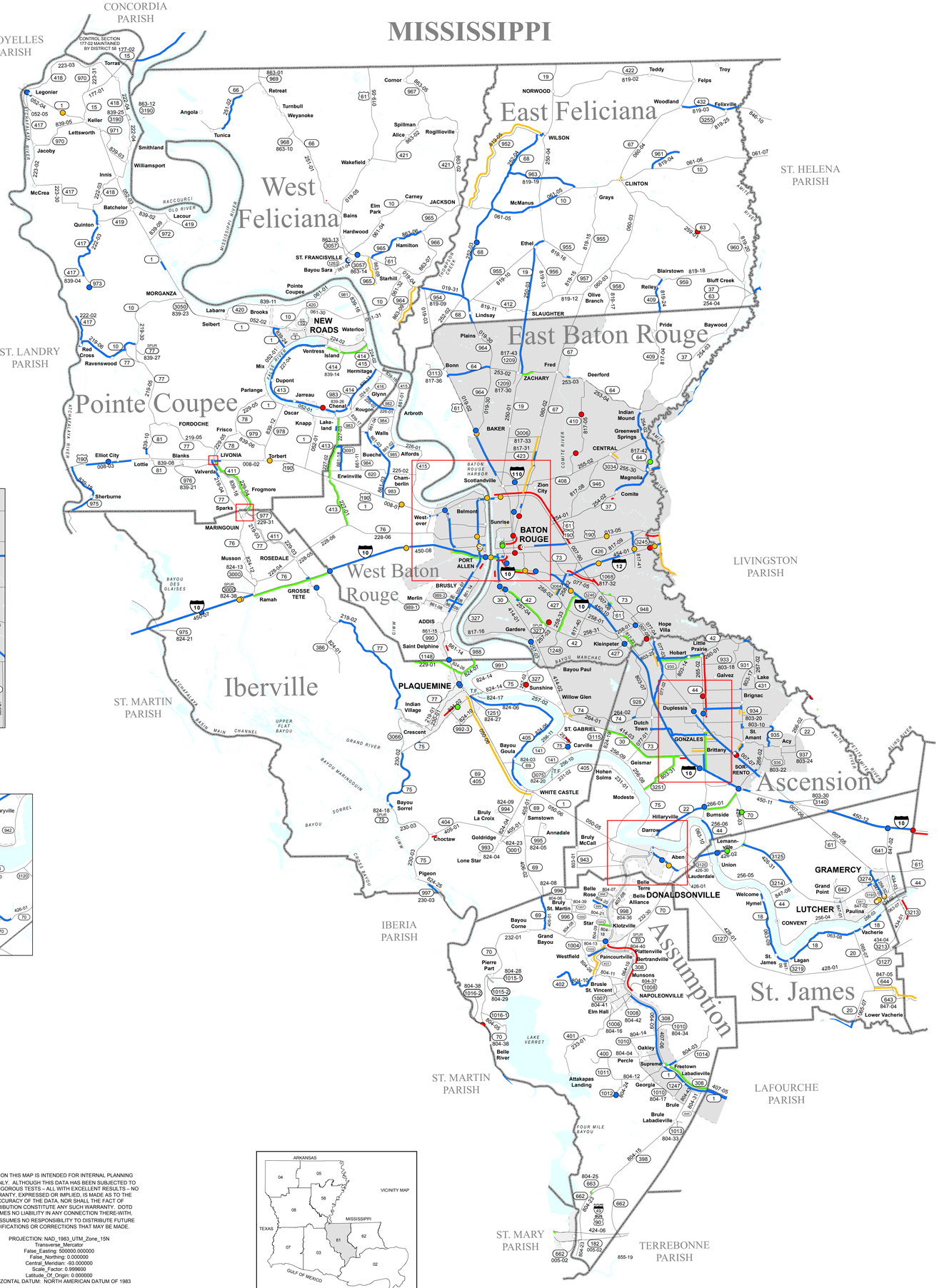

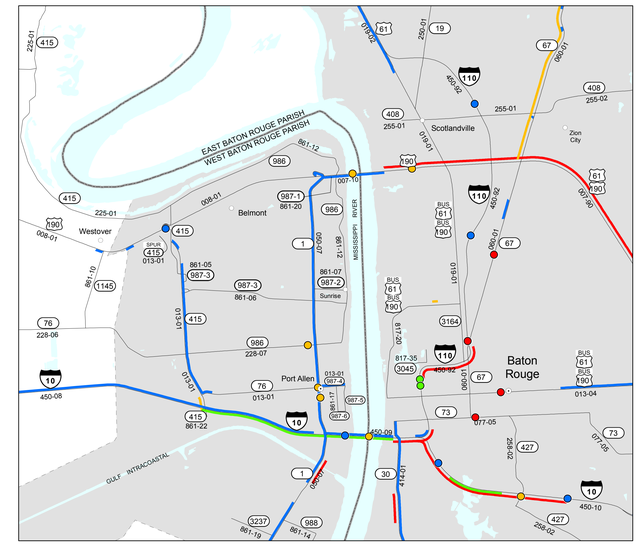

BATON ROUGE

- PARISH SEATS
- CITIES, TOWNS, AND COMMUNITIES
- STATE ROUTES
- PROJECTS LET BETWEEN JULY 2008 AND OCTOBER 2013
- PROJECTS LET BETWEEN NOVEMBER 2013 AND JUNE 2014
- PROJECTS SCHEDULED TO BE LET IN FY 14-15 (Next Fiscal Year)
- OTHER PROJECTS BEING DEVELOPED
- PARISH LINES
- WATER
- URBANIZED AREAS
- URBAN AREAS

SFY 2014 - 2015 HIGHWAY PRIORITY PROGRAM

DISTRICT 61

DOTD
LOUISIANA DEPARTMENT OF TRANSPORTATION & DEVELOPMENT

THIS MAP DISPLAYS STATE HIGHWAY PROJECTS THAT ARE ON THE CURRENT PROJECT LETTING LIST.

MILES: 3 2 1 0 3 6 9 12 15 18

KILOMETERS: 10 8 6 4 2 0 10 20 30

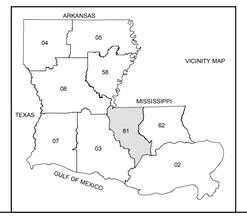

THIS MAP HAS BEEN PREPARED BY THE LOUISIANA DEPARTMENT OF TRANSPORTATION AND DEVELOPMENT
OFFICE OF MULTIMODAL PLANNING
CARTOGRAPHY/GIS UNIT
IN COOPERATION WITH THE
U.S. DEPARTMENT OF TRANSPORTATION-
FEDERAL HIGHWAY ADMINISTRATION.
www.dotd.louisiana.gov – GIS/Maps Online
PRINTED COPIES OF THIS MAP ARE AVAILABLE FOR PUBLIC USE AT A NOMINAL COST.
PLEASE SEE THE FOLLOWING CONTACT INFORMATION:
DEPARTMENT OF TRANSPORTATION AND DEVELOPMENT
GENERAL FILES – MAP SALES
P.O. BOX 94245
BATON ROUGE, LA 70804-9245
(225) 379-1107

DATA ON THIS MAP IS INTENDED FOR INTERNAL PLANNING USE ONLY. ALTHOUGH THIS DATA HAS BEEN SUBJECTED TO MANY RIGORIOUS TESTS – ALL WITH EXCELLENT RESULTS – NO WARRANTY, EXPRESSED OR IMPLIED, IS MADE AS TO THE ACCURACY OF THE DATA, NOR SHALL THE FACT OF DISTRIBUTION CONSTITUTE ANY SUCH WARRANTY. DOTD ASSUMES NO LIABILITY IN ANY CONNECTION THERE-WITH, AND ASSUMES NO RESPONSIBILITY TO DISTRIBUTE FUTURE MODIFICATIONS OR CORRECTIONS THAT MAY BE MADE.

PROJECTION: NAD_1983_UTM_Zone_15N
Transverse_Mercator
False_Easting: 500000.000000
False_Northing: 0.000000
Central_Meridian: -93.000000
Scale_Factor: 0.999600
Latitude_Of_Origin: 0.000000
HORIZONTAL DATUM: NORTH AMERICAN DATUM OF 1983

MAP UPDATED FEBRUARY 2012

\\n85001ms001\85Common\85map\Letting_List_Maps\Roadshow\2013 Roadshow\Letting_List_District_61.mxd

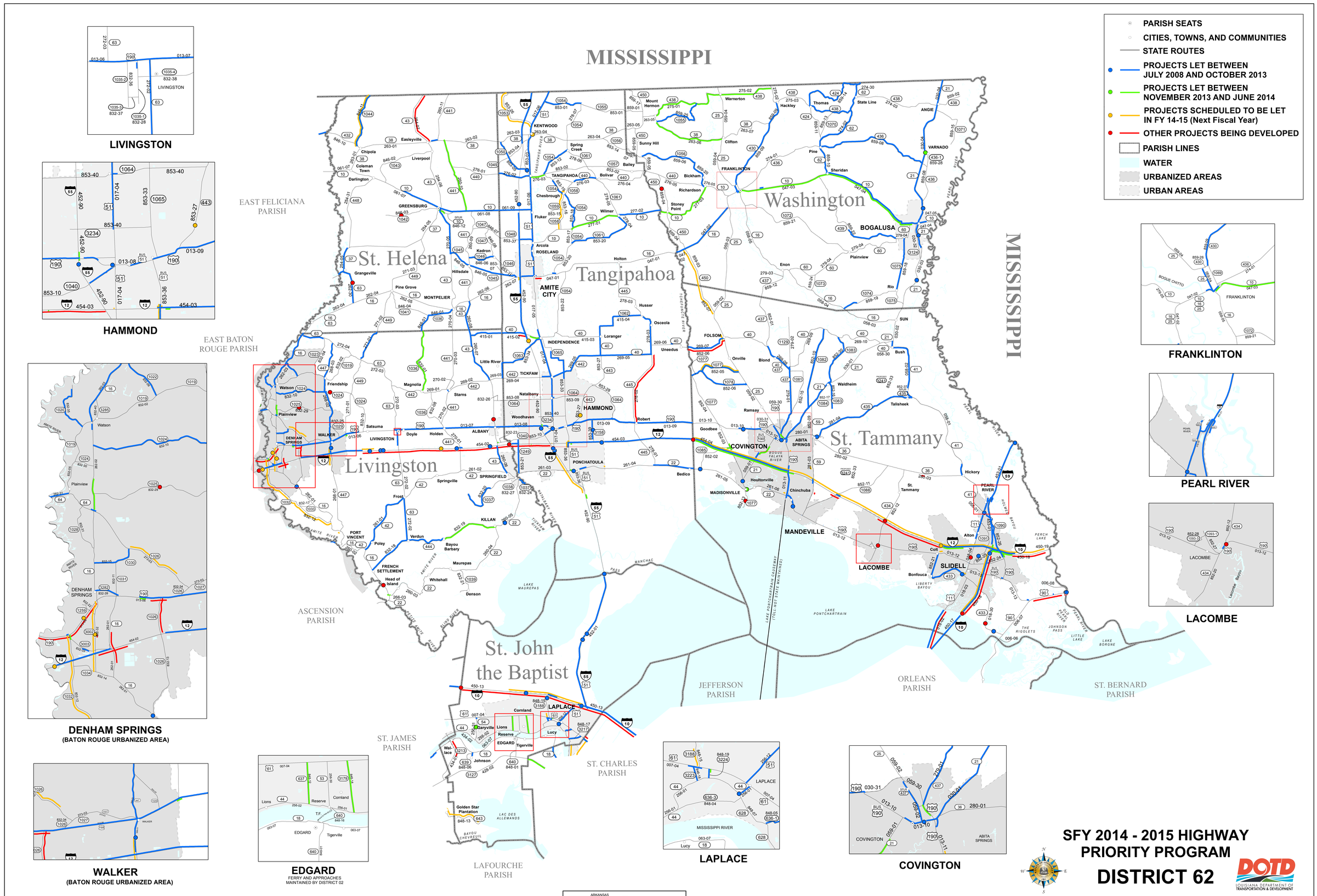

SFY 2014 - 2015 HIGHWAY PRIORITY PROGRAM

DISTRICT 62

DOTD
LOUISIANA DEPARTMENT OF TRANSPORTATION & DEVELOPMENT

THIS MAP DISPLAYS STATE HIGHWAY PROJECTS THAT ARE ON THE CURRENT PROJECT LETTING LIST.

MILES: 3 2 1 0 3 6 9 12 15 18

KILOMETERS: 10 8 6 4 2 0 10 20 30

THIS MAP HAS BEEN PREPARED BY THE LOUISIANA DEPARTMENT OF TRANSPORTATION AND DEVELOPMENT
OFFICE OF MULTIMODAL PLANNING
CARTOGRAPHY/GIS UNIT
IN COOPERATION WITH THE
U.S. DEPARTMENT OF TRANSPORTATION-
FEDERAL HIGHWAY ADMINISTRATION.
www.dotd.louisiana.gov – GIS/Maps Online

PRINTED COPIES OF THIS MAP ARE AVAILABLE FOR PUBLIC USE AT A NOMINAL COST.
PLEASE SEE THE FOLLOWING CONTACT INFORMATION:

DEPARTMENT OF TRANSPORTATION AND DEVELOPMENT
GENERAL FILES – MAP SALES
P.O. BOX 94245
BATON ROUGE, LA 70804-9245
(225) 379-1107

DATA ON THIS MAP IS INTENDED FOR INTERNAL PLANNING USE ONLY. ALTHOUGH THIS DATA HAS BEEN SUBJECTED TO MANY RIGOROUS TESTS – ALL WITH EXCELLENT RESULTS – NO WARRANTY, EXPRESSED OR IMPLIED, IS MADE AS TO THE ACCURACY OF THE DATA, NOR SHALL THE FACT OF DISTRIBUTION CONSTITUTE ANY SUCH WARRANTY. DOTD ASSUMES NO LIABILITY IN ANY CONNECTION THERE-WITH, AND ASSUMES NO RESPONSIBILITY TO DISTRIBUTE FUTURE MODIFICATIONS OR CORRECTIONS THAT MAY BE MADE.

PROJECTION: NAD_1983_UTM_Zone_15N
Transverse_Mercator
False_Easting: 500000.000000
False_Northing: 0.000000
Central_Meridian: -93.000000
Scale_Factor: 0.999600
Latitude_Of_Origin: 0.000000
HORIZONTAL DATUM: NORTH AMERICAN DATUM OF 1983

MAP UPDATED FEBRUARY 2012

\\n85001ms001\85Common\85map\Letting_List_Maps\Roadshow\2013 Roadshow\Letting_List_District_62.mxd