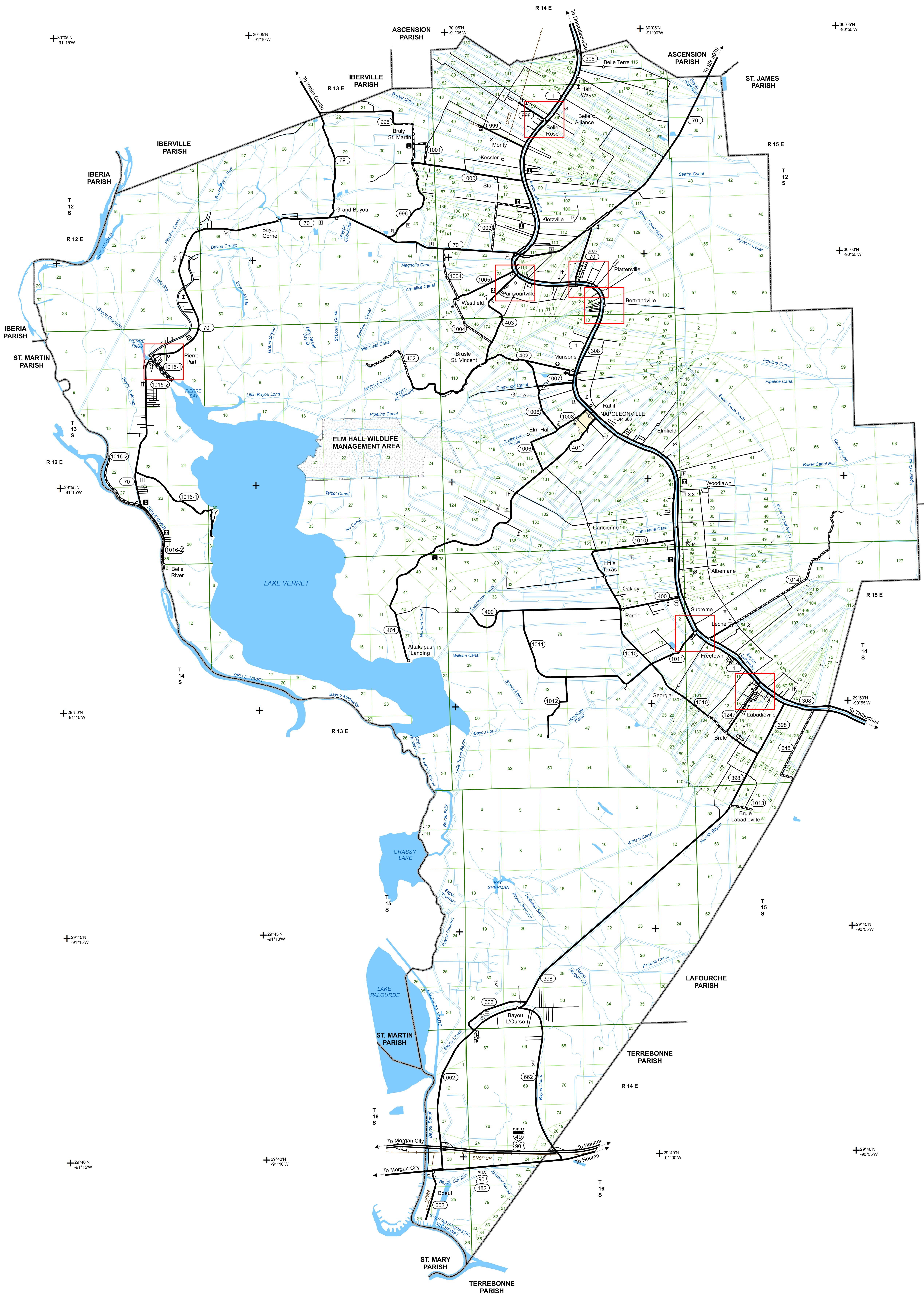

BELLE ROSE

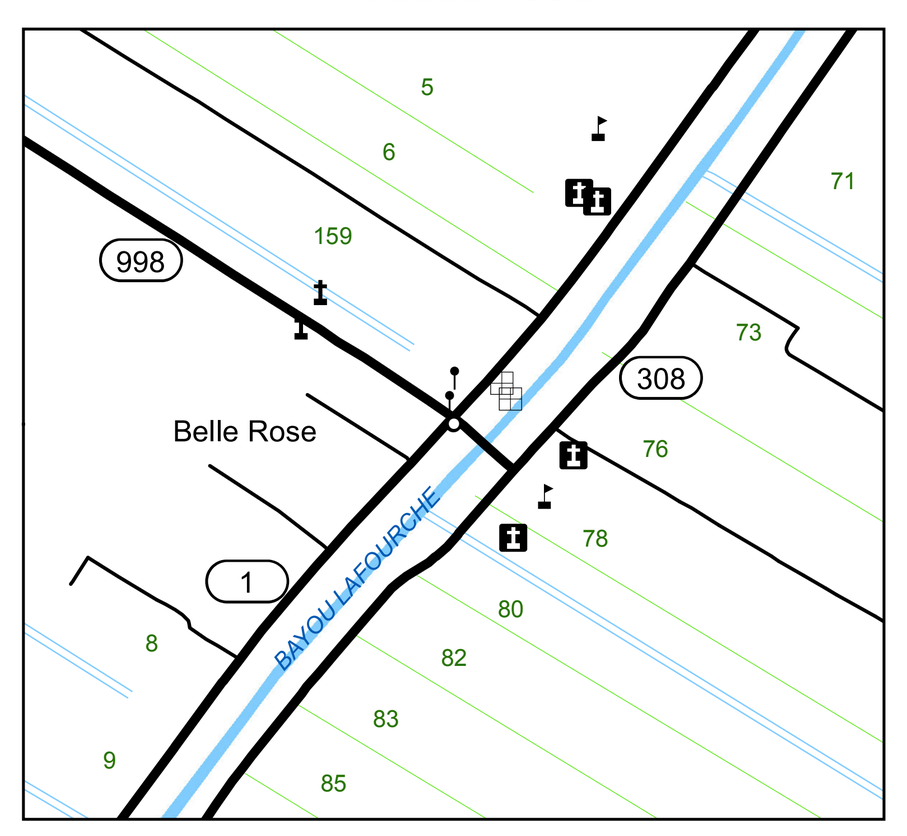

SEC 7 T12S R14E
0 0.1 0.2 0.3 0.4 0.5
Miles

BERTRANDVILLE

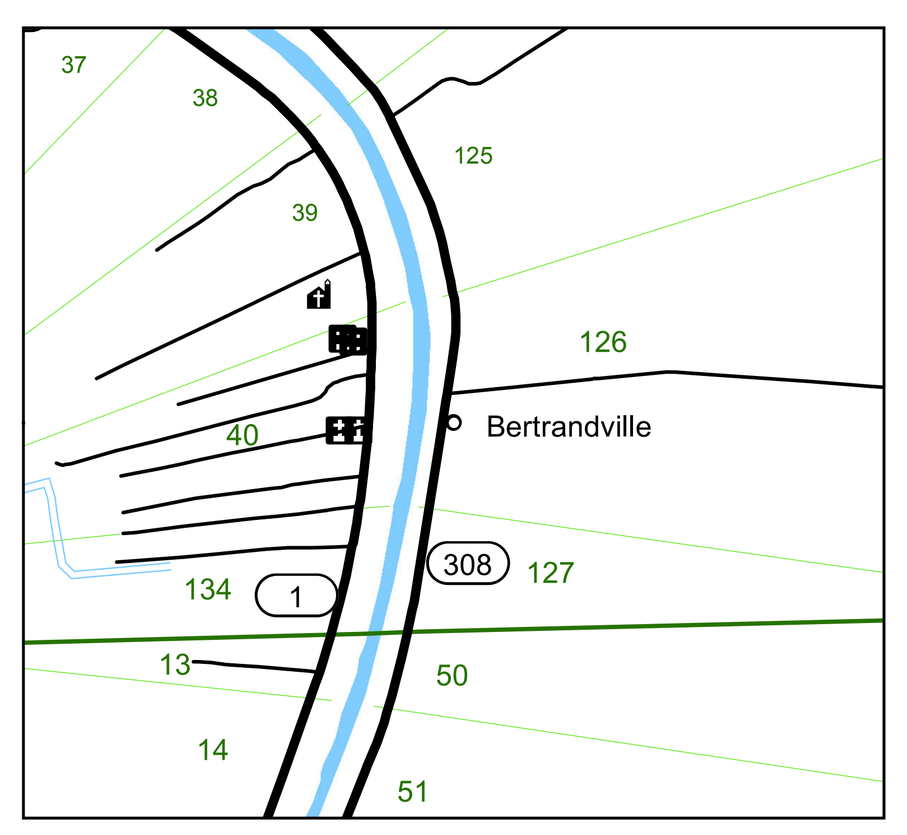

SEC 123 T13S R14E
0 0.1 0.2 0.3 0.4 0.5
Miles

LABADIEVILLE

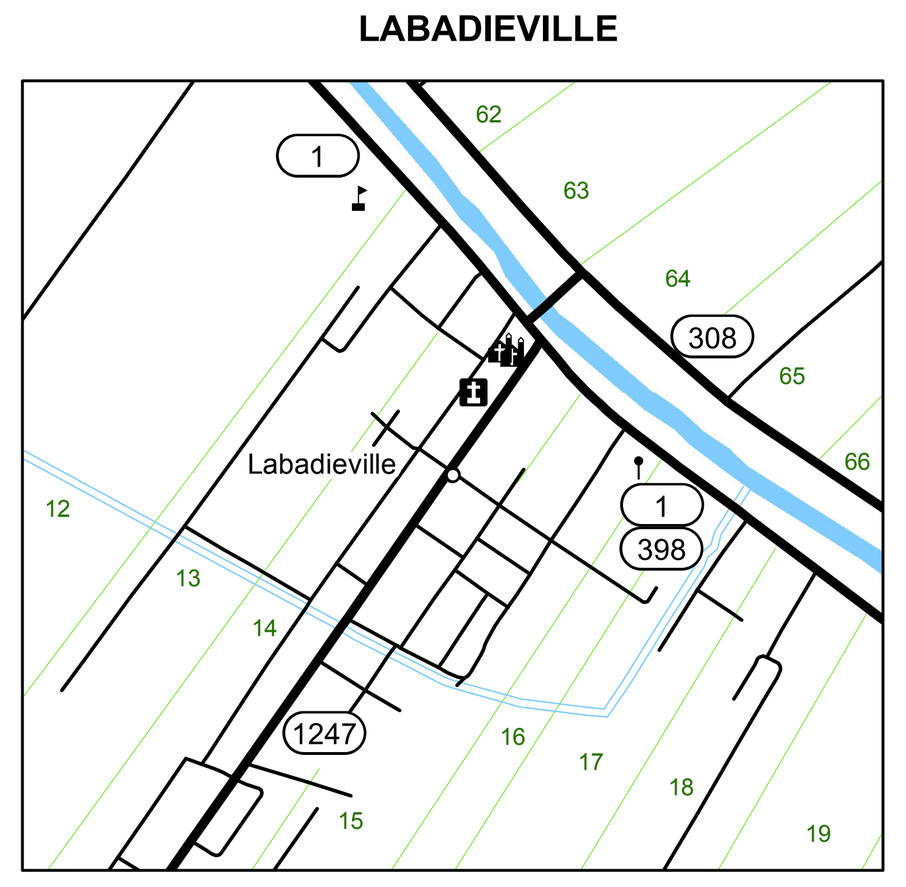

SEC 14 T14S R15E
0 0.1 0.2 0.3 0.4 0.5
Miles

PAINCOURTVILLE

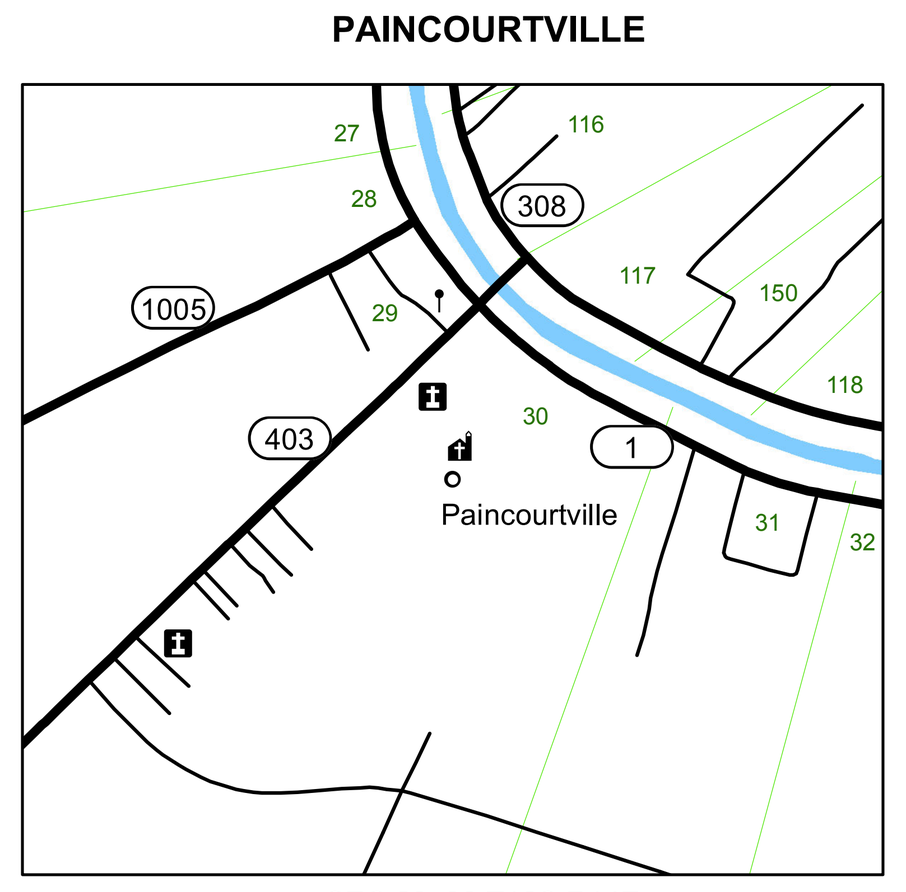

SEC 29, 30 T12S R14E
0 0.1 0.2 0.3 0.4 0.5
Miles

PLATTENVILLE

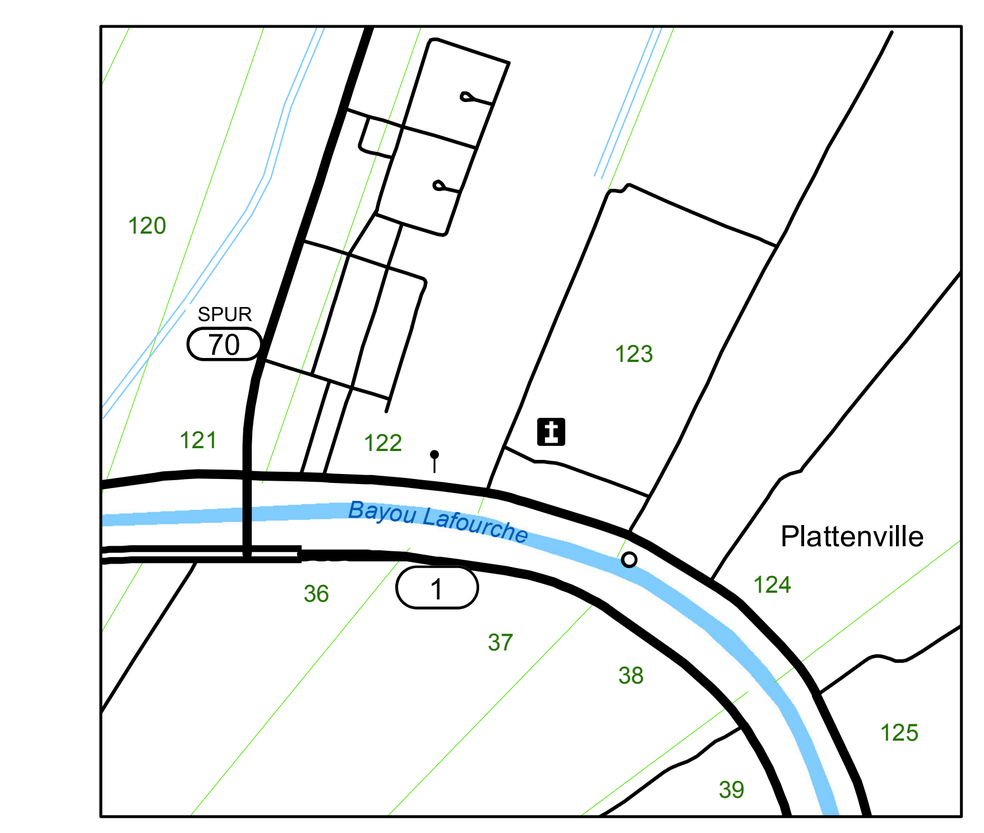

SEC 40 T12 R14E
0 0.1 0.2 0.3 0.4 0.5
Miles

SUPREME

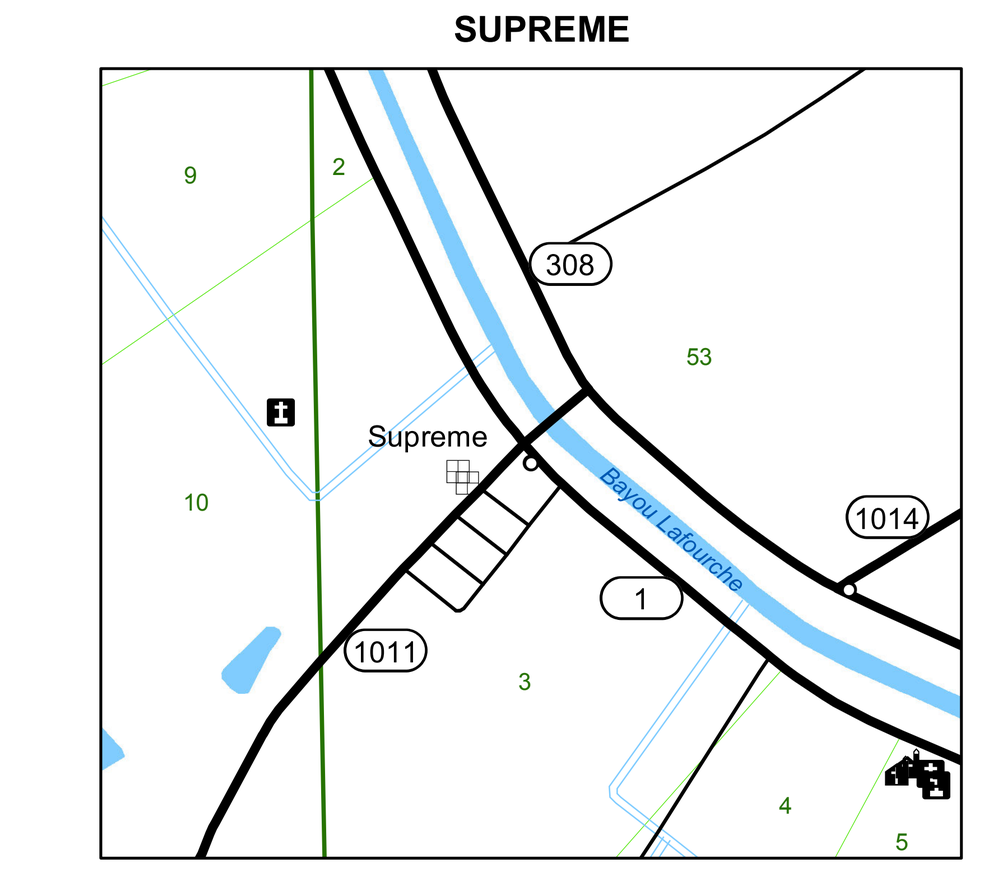

SEC 10 T14S R15E
0 0.1 0.2 0.3 0.4 0.5
Miles

PIERRE PART

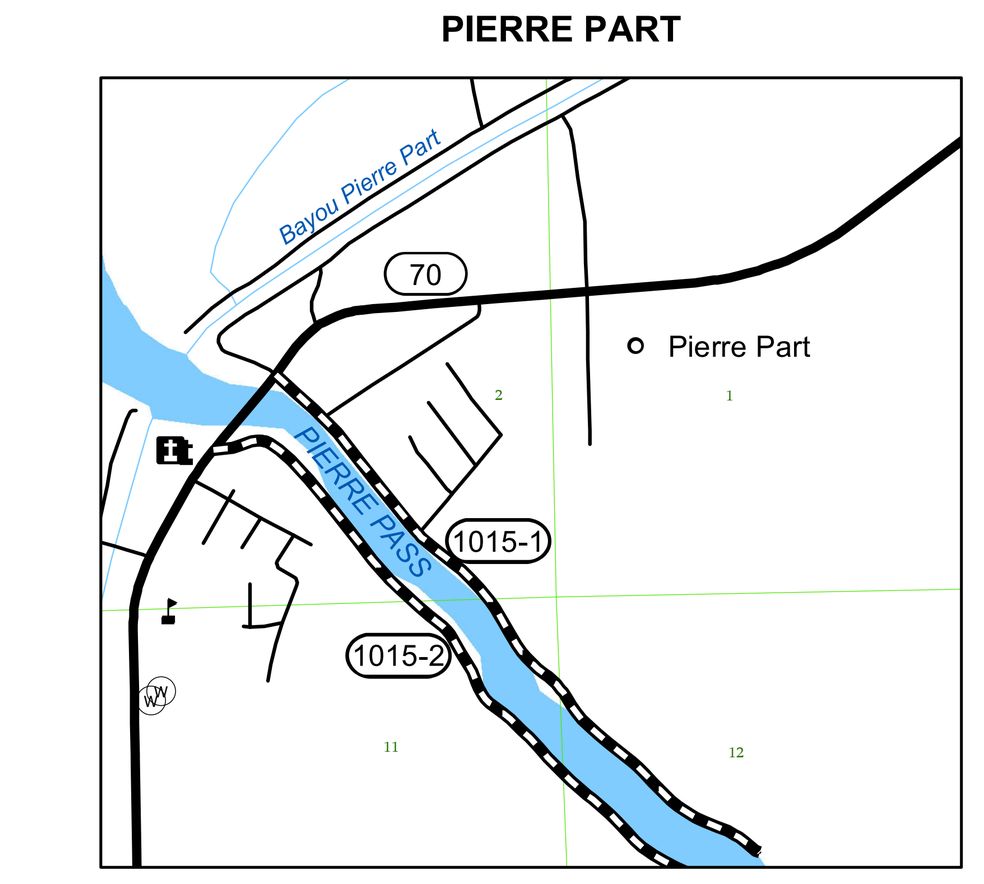

SEC 2 T13S R12E
0 0.1 0.2 0.3 0.4 0.5
Miles

INTERSTATE HIGHWAY SYSTEM
U.S. HIGHWAY SYSTEM
STATE HIGHWAY SYSTEM
DIVIDED HIGHWAY WITH CONTROL OF ACCESS
DIVIDED HIGHWAY WITH FRONTAGE ROADS
MULTI-LANE UNDIVIDED HIGHWAY
MULTI-LANE DIVIDED HIGHWAY
PAVED ROAD
BITUMINOUS ROAD
GRAVEL ROAD
PUBLIC ROAD
PROPOSED HIGHWAY
HIGHWAY BRIDGE (MORE THAN 20' SPAN)
HIGHWAY BRIDGES CLOSELY SPACED
HIGHWAY DRAWBRIDGE
HIGHWAY TUNNEL
OVERHEAD STRUCTURE
PUBLIC FERRY (FF - FREE, TF - TOLL)
STATE BOUNDARY
PARISH BOUNDARY
INCORPORATED AREA BOUNDARY
UNINCORPORATED AREA BOUNDARY
TOWNSHIP/RANGE LINE
SECTION LINE
MATCH LINE
RAILROAD
RAILROAD STATION (HISTORICAL)
RIVER, LAKE, RESERVOIR, OR POND
INTERMITTENT STREAM
STREAM
CANAL
HEAD OF NAVIGATION
NAVIGABLE WATERWAY
OPERATED SHIP AND BARGE LINES
DAM ON WATERWAY
LOCK ON WATERWAY
LOCK AND DAM ON WATERWAY
CONTROL STRUCTURE ON WATERWAY
DOCK, PIER, OR LANDING ON WATERWAY
LEVEE OR DIKE
LEVEE OR DIKE WITH ROAD
NATIONAL FOREST
WILDLIFE AREAS
CITY LIMITS
STATE CAPITOL
PARISH SEAT
CITY, TOWN, VILLAGE, OR COMMUNITY
AIRPORT - LIMITED FACILITY
AIRPORT - MAJOR FACILITY
AIRWAY LIGHT BEACON
AMTRAK TERMINAL
AMUSEMENT FACILITY
ANIMAL SHELTER
ANTEBELLUM HOME
ARMORY OR NATIONAL GUARD UNIT
ASTRONOMICAL OBSERVATORY
AUTO SALVAGE YARD
BALLFIELD
BUS TERMINAL
CAMP SPONSORED BY AN ORGANIZATION
CEMETERY
CHURCH
CHURCH AND SCHOOL
CHURCH W/ CEMETERY ADJACENT
COAST GUARD STATION
COMMUNICATIONS TOWER
COMMUNITY HALL

CORRECTIONAL FACILITY
COURTHOUSE
DOTD FACILITY - CONSTRUCTION UNIT
DOTD FACILITY - DISTRICT HEADQUARTERS
DOTD FACILITY - MAIN HEADQUARTERS
DOTD FACILITY - MAINTENANCE UNIT
DOTD FACILITY - PROJECT ENGINEER OFFICE
DOTD FACILITY - STORAGE SITE
DOTD FACILITY - SUB-DISTRICT HEADQUARTERS
FAIRGROUND OR RACETRACK
FERRY BOAT TERMINAL BUILDING
FIRE STATION
FISH HATCHERY
GARBAGE DUMP
GOLF COURSE
GRAIN ELEVATOR
GRAVEL, SAND, CLAY OR DIRT PIT
GREAT RIVER ROAD DESIGNATION
HELIPORT
HOSPITAL
INDUSTRIAL FACILITY
LANDING STRIP
LATITUDE/LONGITUDE
LIGHTHOUSE
LOCAL HISTORIC SITE
MILITARY AIRFIELD
MILITARY FACILITY
MUNICIPAL BUILDING
MUSEUM - NON-STATE OWNED
MUSEUM - STATE OWNED
NASA FACILITY
NATIONAL PARK
NATIONAL HISTORIC PARK AND PRESERVE
NURSING HOME
OBSERVATION TOWER
PARISH HEALTH UNIT
PARK
POLICE STATION
PORT - DEEP DRAFT
PORT - EMERGING
PORT - SHALLOW DRAFT
POST OFFICE
POWER PLANT
PUBLIC BEACH
PUBLIC BOAT LAUNCH
PUBLIC FERRY DOCK
PUBLIC LIBRARY
PUBLIC RECREATION AREA
RAILROAD FREIGHT FACILITY
RANGER STATION
RESEARCH STATION
INTERSTATE REST AREA
RODEO FACILITY
SCENIC SITE
SCHOOL OR UNIVERSITY
SCRAP YARD
SEAPLANE FACILITY
SEWAGE TREATMENT FACILITY
STATE HISTORIC SITE
STATE PARK
STATE PRESERVATION AREA
STATE WELCOME CENTER
TOURIST INFORMATION CENTER
WATER SUPPLY SYSTEM
WAYSIDE PARK
WEIGH STATION

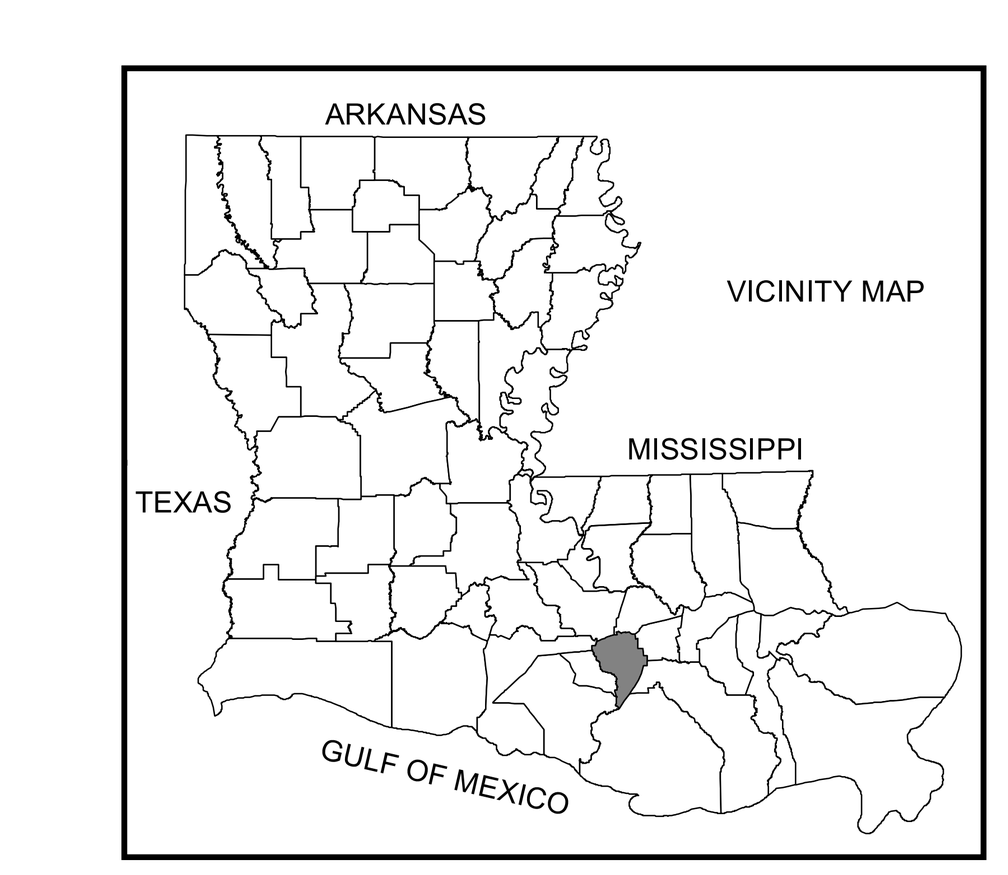

1 0 1 2 3 4 MILES
1 0 1 2 3 4 5 6 KILOMETERS

ASSUMPTION PARISH

LOUISIANA

MAP UPDATED FEBRUARY 2012
CENSUS 2010 POPULATION 23,421

PREPARED BY THE
DEPARTMENT OF TRANSPORTATION AND DEVELOPMENT
OFFICE OF MULTIMODAL PLANNING

IN COOPERATION WITH THE
U.S. DEPARTMENT OF TRANSPORTATION
FEDERAL HIGHWAY ADMINISTRATION

SHEET 1 OF 1

THIS MAP HAS BEEN PREPARED BY THE LOUISIANA DEPARTMENT OF TRANSPORTATION AND DEVELOPMENT OFFICE OF MULTIMODAL PLANNING CARTOGRAPHY/GIS UNIT IN COOPERATION WITH THE U.S. DEPARTMENT OF TRANSPORTATION- FEDERAL HIGHWAY ADMINISTRATION.

www.dotd.louisiana.gov – GIS/Maps Online

PRINTED COPIES OF THIS MAP ARE AVAILABLE FOR PUBLIC USE AT A NOMINAL COST. PLEASE SEE THE FOLLOWING CONTACT INFORMATION:

DEPARTMENT OF TRANSPORTATION AND DEVELOPMENT
GENERAL FILES – MAP SALES
P.O. BOX 94245
BATON ROUGE, LA 70804-9245
(225) 379-1107

DATA ON THIS MAP IS INTENDED FOR INTERNAL PLANNING USE ONLY. ALTHOUGH THIS DATA HAS BEEN SUBJECTED TO MANY RIGOROUS TESTS – ALL WITH EXCELLENT RESULTS – NO WARRANTY, EXPRESSED OR IMPLIED, IS MADE AS TO THE ACCURACY OF THE DATA, NOR SHALL THE FACT OF DISTRIBUTION CONSTITUTE ANY SUCH WARRANTY. DOTD ASSUMES NO LIABILITY IN ANY CONNECTION THERE-WITH, AND ASSUMES NO RESPONSIBILITY TO DISTRIBUTE FUTURE MODIFICATIONS OR CORRECTIONS THAT MAY BE MADE.

PROJECTION: NAD_1983_UTM_Zone_15N
Transverse_Mercator
False_Easting: 500000.000000
False_Northing: 0.000000
Central_Meridian: -93.000000
Scale_Factor: 0.999600
Latitude_Of_Origin: 0.000000
HORIZONTAL DATUM: NORTH AMERICAN DATUM OF 1983

\\H85001ms001\85Common\85map\Parish_Maps\Assumption\Assumption.mxd