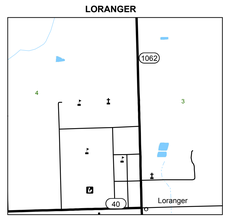


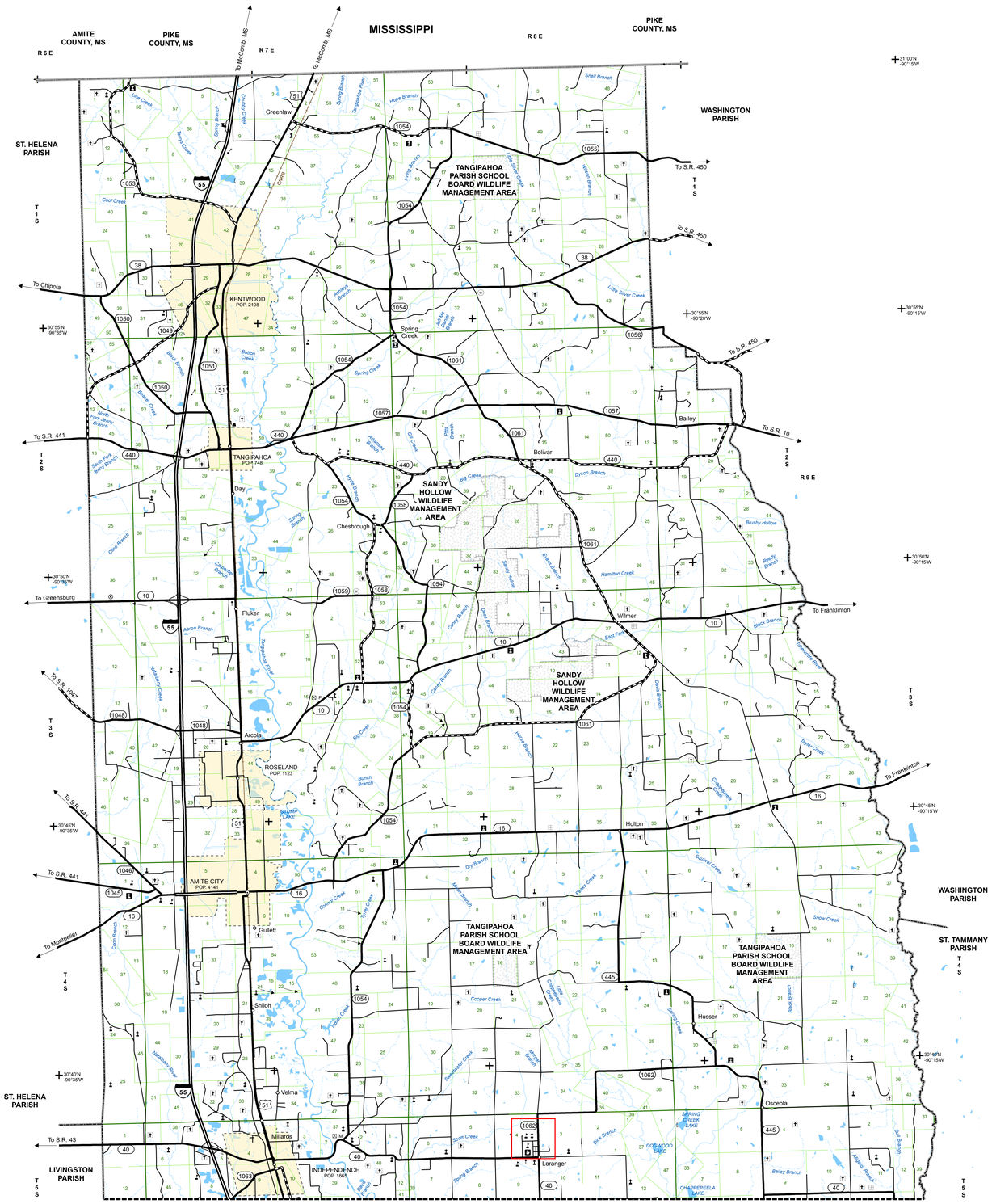


- INTERSTATE HIGHWAY SYSTEM
- U.S. HIGHWAY SYSTEM
- STATE HIGHWAY SYSTEM
- DIVIDED HIGHWAY WITH CONTROL OF ACCESS
- DIVIDED HIGHWAY WITH FRONTAGE ROADS
- MULTI-LANE UNDIVIDED HIGHWAY
- MULTI-LANE DIVIDED HIGHWAY
- PAVED ROAD
- BITUMINOUS ROAD
- GRAVEL ROAD
- PUBLIC ROAD
- PROPOSED HIGHWAY
- HIGHWAY BRIDGE (MORE THAN 20' SPAN)
- HIGHWAY BRIDGES CLOSELY SPACED
- HIGHWAY DRAWBRIDGE
- HIGHWAY TUNNEL
- OVERHEAD STRUCTURE
- PUBLIC FERRY (FF - FREE, TF - TOLL)
- STATE BOUNDARY
- PARISH BOUNDARY
- INCORPORATED AREA BOUNDARY
- UNINCORPORATED AREA BOUNDARY
- TOWNSHIP/RANGE LINE
- SECTION LINE
- MATCH LINE
- RAILROAD
- RAILROAD STATION (HISTORICAL)
- RIVER, LAKE, RESERVOIR, OR POND
- INTERMITTENT STREAM
- STREAM
- CANAL
- HEAD OF NAVIGATION
- NAV NAVIGABLE WATERWAY
- OPERATED SHIP AND BARGE LINES
- DAM ON WATERWAY
- LOCK ON WATERWAY
- LOCK AND DAM ON WATERWAY
- CONTROL STRUCTURE ON WATERWAY
- DOCK, PIER, OR LANDING ON WATERWAY
- LEVEE OR DIKE
- LEVEE OR DIKE WITH ROAD
- NATIONAL FOREST
- WILDLIFE AREAS
- CITY LIMITS
- STATE CAPITOL
- PARISH SEAT
- CITY, TOWN, VILLAGE, OR COMMUNITY
- AIRPORT - LIMITED FACILITY
- AIRPORT - MAJOR FACILITY
- AIRWAY LIGHT BEACON
- AMTRAK TERMINAL
- AMUSEMENT FACILITY
- ANIMAL SHELTER
- ANTEBELLUM HOME
- ARMORY OR NATIONAL GUARD UNIT
- ASTRONOMICAL OBSERVATORY
- AUTO SALVAGE YARD
- BALLFIELD
- BUS TERMINAL
- CAMP SPONSORED BY AN ORGANIZATION
- CEMETERY
- CHURCH
- CHURCH AND SCHOOL
- CHURCH W/ CEMETERY ADJACENT
- COAST GUARD STATION
- COMMUNICATIONS TOWER
- COMMUNITY HALL
- CORRECTIONAL FACILITY
- COURTHOUSE
- C DOTD FACILITY - CONSTRUCTION UNIT
- D DOTD FACILITY - DISTRICT HEADQUARTERS
- H DOTD FACILITY - MAIN HEADQUARTERS
- M DOTD FACILITY - MAINTENANCE UNIT
- P DOTD FACILITY - PROJECT ENGINEER OFFICE
- S S DOTD FACILITY - STORAGE SITE
- S DOTD FACILITY - SUB-DISTRICT HEADQUARTERS
- FAIRGROUND OR RACETRACK
- FERRY BOAT TERMINAL BUILDING
- FIRE STATION
- FISH HATCHERY
- GARBAGE DUMP
- GOLF COURSE
- GRAIN ELEVATOR
- GRAVEL, SAND, CLAY OR DIRT PIT
- GREAT RIVER ROAD DESIGNATION
- HELIPORT
- HOSPITAL
- INDUSTRIAL FACILITY
- LANDING STRIP
- LATITUDE/LONGITUDE
- LIGHTHOUSE
- LOCAL HISTORIC SITE
- MILITARY AIRFIELD
- MILITARY FACILITY
- MUNICIPAL BUILDING
- MUSEUM - NON-STATE OWNED
- MUSEUM - STATE OWNED
- NASA FACILITY
- NATIONAL PARK
- NATIONAL HISTORIC PARK AND PRESERVE
- NURSING HOME
- OBSERVATION TOWER
- PARISH HEALTH UNIT
- PARK
- POLICE STATION
- PORT - DEEP DRAFT
- PORT - EMERGING
- PORT - SHALLOW DRAFT
- POST OFFICE
- POWER PLANT
- PUBLIC BEACH
- PUBLIC BOAT LAUNCH
- PUBLIC FERRY DOCK
- PUBLIC LIBRARY
- PUBLIC RECREATION AREA
- RAILROAD FREIGHT FACILITY
- RANGER STATION
- RESEARCH STATION
- INTERSTATE REST AREA
- RODEO FACILITY
- SCENIC SITE
- SCHOOL OR UNIVERSITY
- SCRAP YARD
- SEAPLANE FACILITY
- S SEWAGE TREATMENT FACILITY
- STATE HISTORIC SITE
- STATE PARK
- STATE PRESERVATION AREA
- STATE WELCOME CENTER
- TOURIST INFORMATION CENTER
- W WATER SUPPLY SYSTEM
- WS PT WAYSIDE PARK
- WEIGH STATION

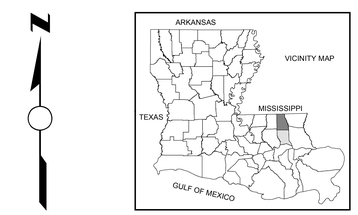


1 0 1 2 3 4 MILES

1 0 1 2 3 4 5 6 KILOMETERS

# TANGIPAHOA PARISH

NORTH SECTION

LOUISIANA

MAP UPDATED FEBRUARY 2012

CENSUS 2010 POPULATION 121,097

PREPARED BY THE

**DEPARTMENT OF TRANSPORTATION AND DEVELOPMENT**
**OFFICE OF MULTIMODAL PLANNING**

IN COOPERATION WITH THE

**U.S. DEPARTMENT OF TRANSPORTATION**
**FEDERAL HIGHWAY ADMINISTRATION**

**SHEET 1 OF 2**

THIS MAP HAS BEEN PREPARED BY THE LOUISIANA DEPARTMENT OF TRANSPORTATION AND DEVELOPMENT OFFICE OF MULTIMODAL PLANNING CARTOGRAPHY/GIS UNIT IN COOPERATION WITH THE U.S. DEPARTMENT OF TRANSPORTATION- FEDERAL HIGHWAY ADMINISTRATION.

www.dotd.louisiana.gov – GIS/Maps Online

PRINTED COPIES OF THIS MAP ARE AVAILABLE FOR PUBLIC USE AT A NOMINAL COST. PLEASE SEE THE FOLLOWING CONTACT INFORMATION:

DEPARTMENT OF TRANSPORTATION AND DEVELOPMENT
GENERAL FILES - MAP SALES
P.O. BOX 94245
BATON ROUGE, LA 70804-9245
(225) 379-1107

DATA ON THIS MAP IS INTENDED FOR INTERNAL PLANNING USE ONLY. ALTHOUGH THIS DATA HAS BEEN SUBJECTED TO MANY RIGOROUS TESTS - ALL WITH EXCELLENT RESULTS - NO WARRANTY, EXPRESSED OR IMPLIED, IS MADE AS TO THE ACCURACY OF THE DATA, NOR SHALL THE FACT OF DISTRIBUTION CONSTITUTE ANY SUCH WARRANTY. DOTD ASSUMES NO LIABILITY IN ANY CONNECTION THERE-WITH, AND ASSUMES NO RESPONSIBILITY TO DISTRIBUTE FUTURE MODIFICATIONS OR CORRECTIONS THAT MAY BE MADE.

PROJECTION: NAD_1983_UTM_Zone_15N
Transverse_Mercator
False_Easting: 500000.000000
False_Northing: 0.000000
Central_Meridian: -93.000000
Scale_Factor: 0.999600
Latitude_Of_Origin: 0.000000
HORIZONTAL DATUM: NORTH AMERICAN DATUM OF 1983

\\ln85001ms0018\Common\85map\Parish_Maps\Tangipahoa\Tangipahoa_North.mxd