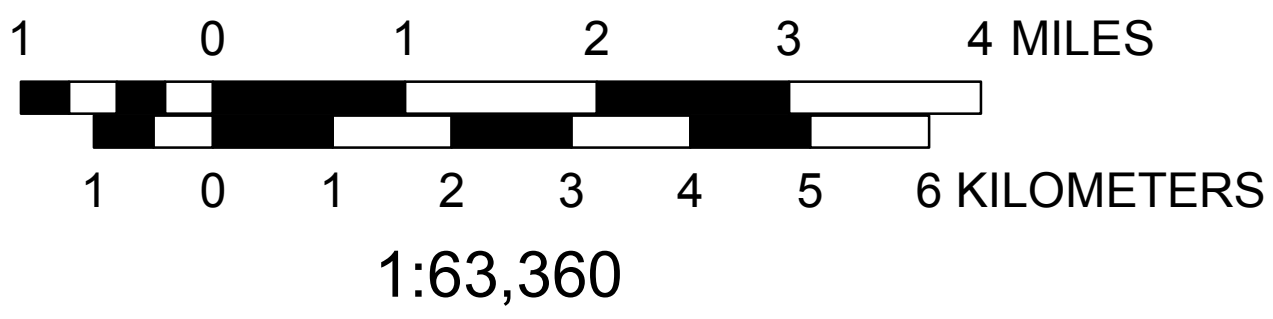
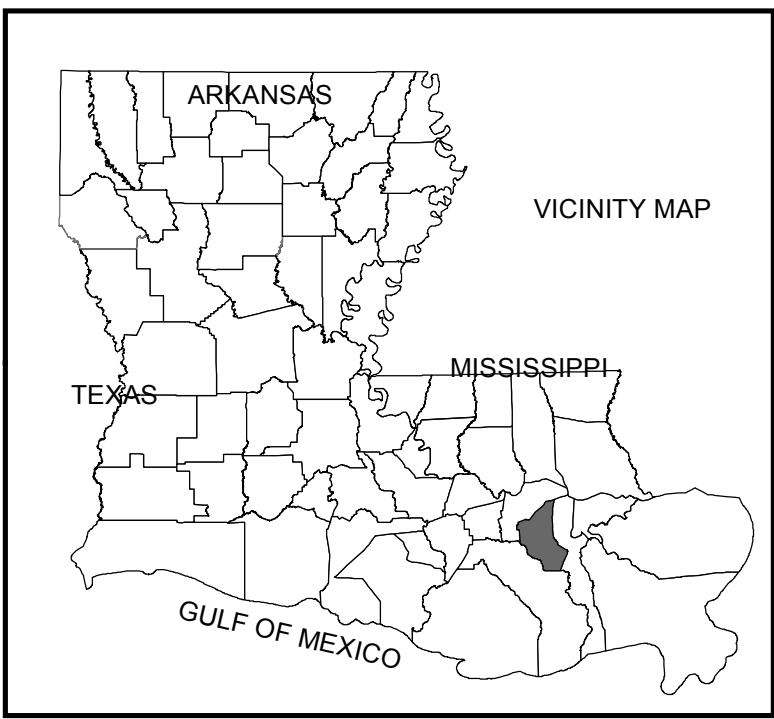
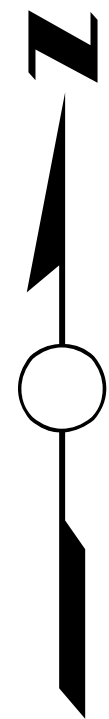


- Existing State Highway System to Remain
- State Highways Proposed for Transfer to Local Government Roadway System
- State Highways Transferred to Local Government Roadway System
- State Highways to be Transferred Under Existing Agreements with Local Government
- Local Roads with Existing Agreements for Transfer to State Highway System
- Proposed State Highway Construction with Existing Agreements
- Local Roads Proposed for Transfer to State Highway System
- Proposed State Highway Construction
- Local Government Roadway System
- State System Ferries
- Bridges Proposed for Transfer
- Movable Bridges Proposed for Transfer
- Water Bodies
- City Limits
- Urbanized Areas
- Urban Areas



## RIGHT - SIZE THE STATE HIGHWAY SYSTEM

### ST. CHARLES PARISH

#### LOUISIANA

MAP UPDATED MARCH 2017  
POPULATION FROM 2010 CENSUS

PREPARED BY THE  
DEPARTMENT OF TRANSPORTATION AND DEVELOPMENT  
OFFICE OF MULTIMODAL PLANNING

IN COOPERATION WITH THE  
U.S. DEPARTMENT OF TRANSPORTATION  
FEDERAL HIGHWAY ADMINISTRATION

INFORMATION PORTRAYED ON THIS  
MAP REFLECTS THE STATE HIGHWAY  
SYSTEM AS OF MARCH 7, 2017

THIS MAP HAS BEEN PREPARED BY THE  
LOUISIANA DEPARTMENT OF TRANSPORTATION AND  
DEVELOPMENT  
OFFICE OF MULTIMODAL PLANNING  
IN COOPERATION WITH THE  
U.S. DEPARTMENT OF TRANSPORTATION  
FEDERAL HIGHWAY ADMINISTRATION  
www.dtd.louisiana.gov - 504.388.7200  
PRINTED COPIES OF THIS MAP ARE AVAILABLE FOR  
PUBLIC USE AT A NOMINAL COST.  
PLEASE SEE THE FOLLOWING CONTACT INFORMATION:  
DEPARTMENT OF TRANSPORTATION AND DEVELOPMENT  
GENERAL FILES - MAP SALES  
P.O. BOX 9445  
BATON ROUGE, LA 70804-0445  
504.388.7107  
DATA ON THIS MAP IS INTENDED FOR INTERNAL PLANNING  
USE ONLY. ALTHOUGH THIS DATA HAS BEEN SUBJECT TO  
MANY PROGRESSIVE TESTS - ALL WITH EXCELLENT RESULTS - NO  
WARRANTY, EXPRESSED OR IMPLIED, IS MADE AS TO THE  
ACCURACY OF THE DATA AND SHALL BE THE FACT OF  
DISTRIBUTION CONSTITUTE ANY SUCH WARRANTY. DTD  
ASSUMES NO LIABILITY IN ANY CONNECTION THEREWITH  
AND ASSUMES NO RESPONSIBILITY TO DISTRIBUTE FUTURE  
MODIFICATIONS OR CORRECTIONS THAT MAY BE MADE.  
PROJECTION: NAD 83, UTM Zone 18N  
Datum: NAD83  
False Easting: 500000.000000  
False Northing: 0.000000  
Central Meridian: -90.000000  
Scale Factor: 0.999993  
Latitude of Origin: 0.000000  
Horizontal Datum: NORTH AMERICAN DATUM OF 1983

V:\H5001\MS001145Common\BMap\Special\_Projects\St. Charles\St. Charles\_Highway\_System\version\_2017\District 02\_2017\_RS\StCharles\_2017\_RS.mxd