044-01

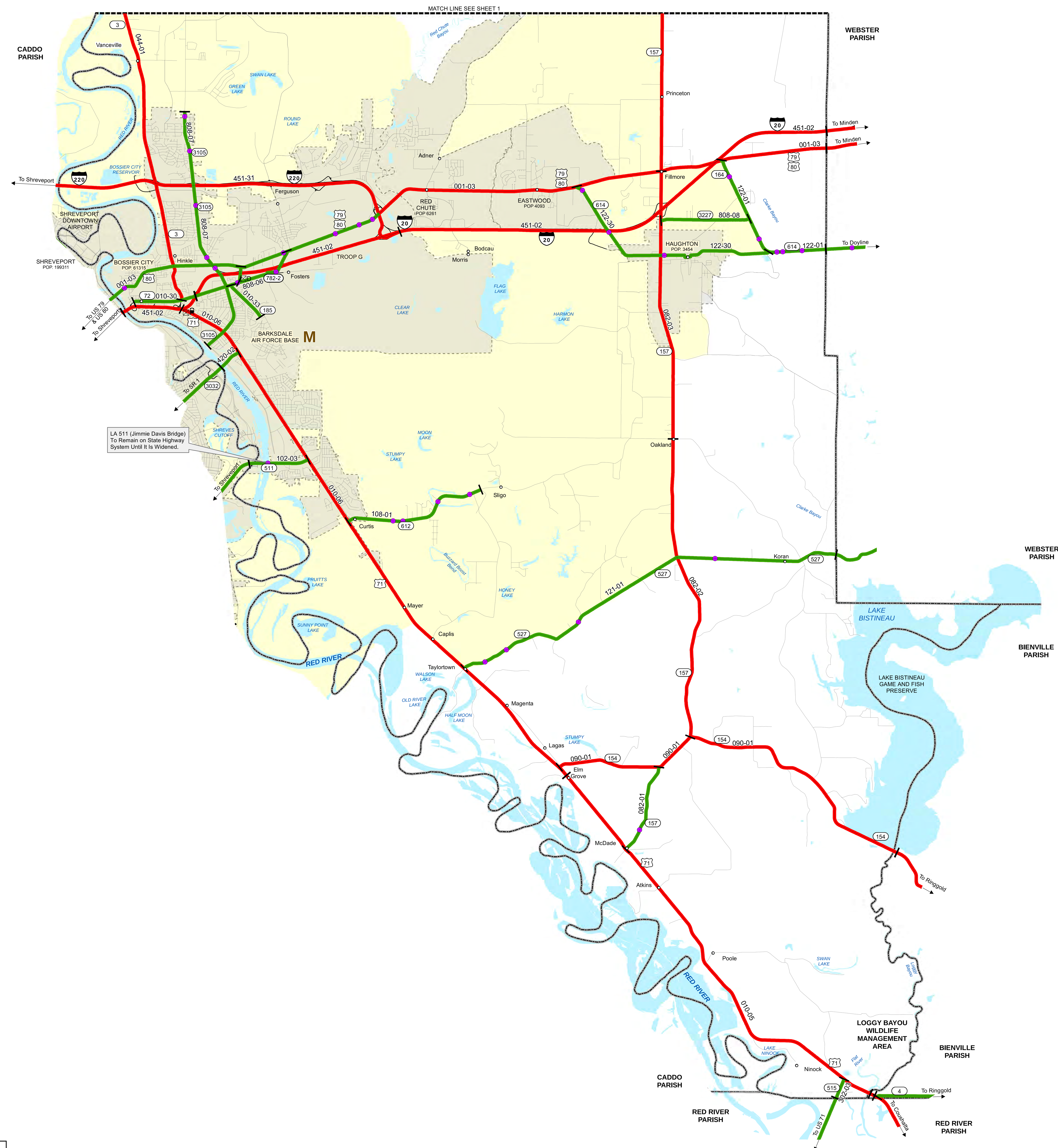

- Existing State Highway System to Remain
- State Highways Proposed for Transfer To Local Government Roadway Systems
- Proposed State Highway Construction
- Proposed Local Road Construction
- Local Roads Proposed for Transfer To State Highway System
- Existing Ferries to Remain Open
- Existing Ferries to Close
- Existing Ferries Operated by CCCD
- Pontchartrain Causeway
- Local Government Roadway Systems
- Movable Bridges Proposed for Transfer
- Bridges Proposed for Transfer
- Water Bodies
- City Limits
- Urbanized Areas
- Urban Areas

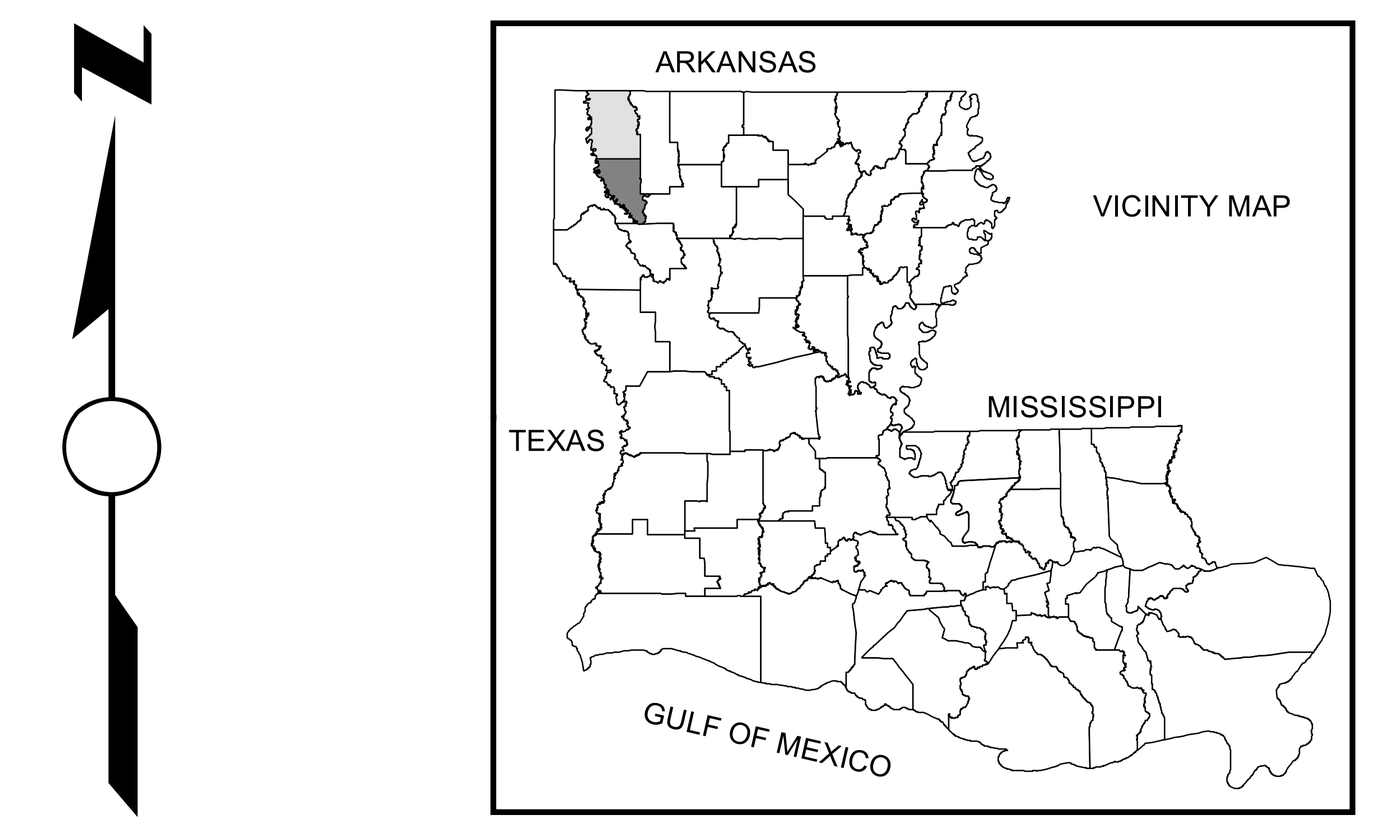

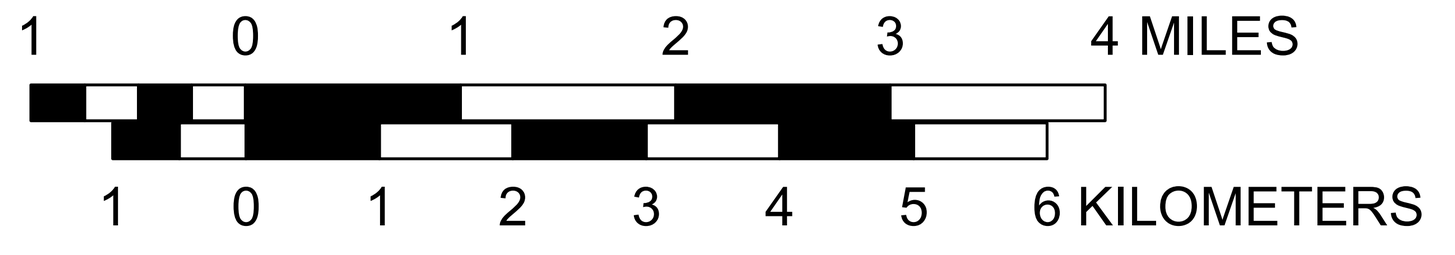

RIGHT - SIZE THE STATE HIGHWAY SYSTEM

BOSSIER PARISH

SOUTH SECTION

LOUISIANA

MAP UPDATED DECEMBER 2011
POPULATION FROM 2010 CENSUS

PREPARED BY THE
DEPARTMENT OF TRANSPORTATION AND DEVELOPMENT
OFFICE OF MULTIMODAL PLANNING

IN COOPERATION WITH THE
U.S. DEPARTMENT OF TRANSPORTATION
FEDERAL HIGHWAY ADMINISTRATION

INFORMATION PORTRAYED ON THIS MAP REFLECTS THE STATE HIGHWAY SYSTEM AS OF SEPTEMBER 30, 2011.

SHEET 2 OF 2

THIS MAP HAS BEEN PREPARED BY THE
LOUISIANA DEPARTMENT OF TRANSPORTATION AND DEVELOPMENT
OFFICE OF MULTIMODAL PLANNING
CARTOGRAPHY/GIS UNIT
IN COOPERATION WITH THE
U.S. DEPARTMENT OF TRANSPORTATION-
FEDERAL HIGHWAY ADMINISTRATION.
www.dotd.louisiana.gov – GIS/Maps Online
PRINTED COPIES OF THIS MAP ARE AVAILABLE FOR PUBLIC USE AT A NOMINAL COST.
PLEASE SEE THE FOLLOWING CONTACT INFORMATION:
DEPARTMENT OF TRANSPORTATION AND DEVELOPMENT
GENERAL FILES – MAP SALES
P.O. BOX 94245
BATON ROUGE, LA 70804-9245
(225) 379-1107

DATA ON THIS MAP IS INTENDED FOR INTERNAL PLANNING USE ONLY. ALTHOUGH THIS DATA HAS BEEN SUBJECTED TO MANY RIGOROUS TESTS – ALL WITH EXCELLENT RESULTS – NO WARRANTY, EXPRESSED OR IMPLIED, IS MADE AS TO THE ACCURACY OF THE DATA, NOR SHALL THE FACT OF DISTRIBUTION CONSTITUTE ANY SUCH WARRANTY. DOTD ASSUMES NO LIABILITY IN ANY CONNECTION THERE-WITH, AND ASSUMES NO RESPONSIBILITY TO DISTRIBUTE FUTURE MODIFICATIONS OR CORRECTIONS THAT MAY BE MADE.

PROJECTION: NAD_1983_UTM_Zone_15N
Transverse_Mercator
False_Easting: 500000.000000
False_Northing: 0.000000
Central_Meridian: -93.000000
Scale_Factor: 0.999600
Latitude_Of_Origin: 0.000000
HORIZONTAL DATUM: NORTH AMERICAN DATUM OF 1983

\\h85001ms001\85common\85map\Special_Projects\Eric_Kalivoda\Sizing_State_Highway_System\Version_2011\Dist_04_2011_RS\Bossier_South_2011_RS.mxd