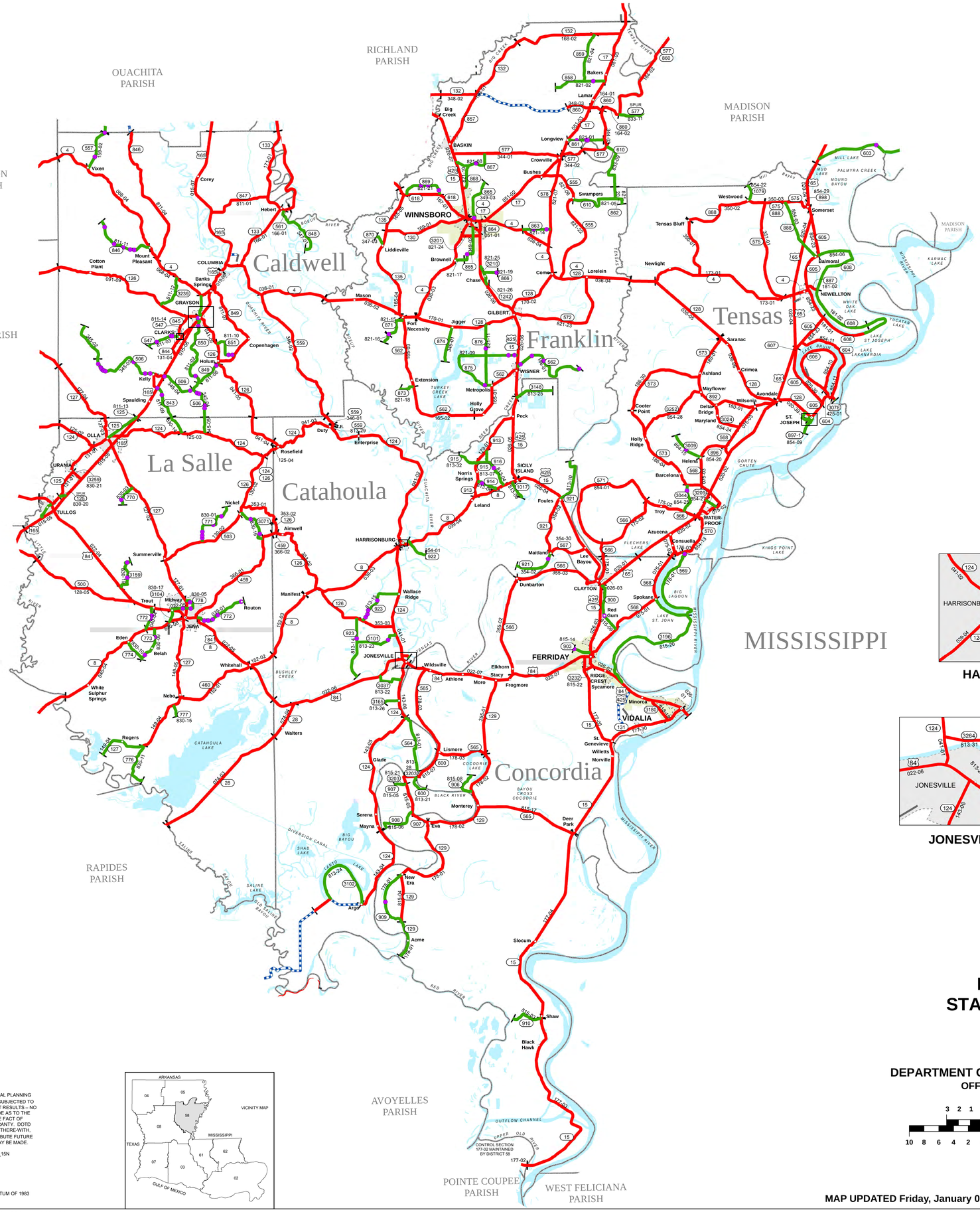

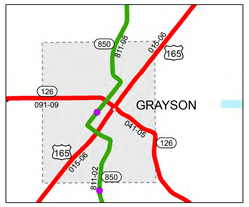

GRAYSON

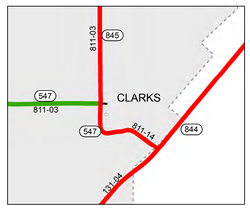

CLARKS

ST. JOSEPH

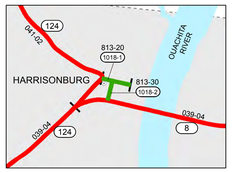

HARRISONBURG

JONESVILLE

RIGHT-SIZING THE STATE HIGHWAY SYSTEM

DISTRICT 58

LOUISIANA

PREPARED BY THE

DEPARTMENT OF TRANSPORTATION AND DEVELOPMENT

OFFICE OF MULTIMODAL PLANNING

MILES

3 2 1 0 3 6 9 12 15 18

10 8 6 4 2 0 10 20 30

KILOMETERS

THIS MAP HAS BEEN PREPARED BY THE LOUISIANA DEPARTMENT OF TRANSPORTATION AND DEVELOPMENT
OFFICE OF MULTIMODAL PLANNING
CARTOGRAPHY/GIS UNIT
IN COOPERATION WITH THE
U.S. DEPARTMENT OF TRANSPORTATION-
FEDERAL HIGHWAY ADMINISTRATION.

www.dotd.louisiana.gov – GIS/Maps Online

PRINTED COPIES OF THIS MAP ARE AVAILABLE FOR PUBLIC USE AT A NOMINAL COST.
PLEASE SEE THE FOLLOWING CONTACT INFORMATION:

DEPARTMENT OF TRANSPORTATION AND DEVELOPMENT
GENERAL FILES – MAP SALES
P.O. BOX 94245
BATON ROUGE, LA 70804-9245
(225) 379-1107

DATA ON THIS MAP IS INTENDED FOR INTERNAL PLANNING USE ONLY. ALTHOUGH THIS DATA HAS BEEN SUBJECTED TO MANY RIGOROUS TESTS – ALL WITH EXCELLENT RESULTS – NO WARRANTY, EXPRESSED OR IMPLIED, IS MADE AS TO THE ACCURACY OF THE DATA, NOR SHALL THE FACT OF DISTRIBUTION CONSTITUTE ANY SUCH WARRANTY. DOTD ASSUMES NO LIABILITY IN ANY CONNECTION THERE-WITH, AND ASSUMES NO RESPONSIBILITY TO DISTRIBUTE FUTURE MODIFICATIONS OR CORRECTIONS THAT MAY BE MADE.

PROJECTION: NAD_1983_UTM_Zone_15N
Transverse_Mercator
False_Easting: 500000.000000
False_Northing: 0.000000
Central_Meridian: -93.000000
Scale_Factor: 0.999600
Latitude_Of_Origin: 0.000000
HORIZONTAL DATUM: NORTH AMERICAN DATUM OF 1983

MAP UPDATED Friday, January 06, 2012

\\H85001ms001\85Common\85map\Special_Projects\Eric_Kalivoda\Sizing_State_Highway_System\Version_2011\Dist_58_2011_RS\District_58_2011_RS.mxd