- Existing State Highway System to Remain
- State Highways Proposed for Transfer To Local Government Roadway Systems
- Proposed State Highway Construction
- Proposed Local Road Construction
- Local Roads Proposed for Transfer To State Highway System
- Existing Ferries to Remain Open
- Existing Ferries to Close
- Existing Ferries Operated by CCCD
- Pontchartrain Causeway
- Local Government Roadway Systems
- Movable Bridges Proposed for Transfer
- Bridges Proposed for Transfer
- Water Bodies
- City Limits
- Urbanized Areas
- Urban Areas

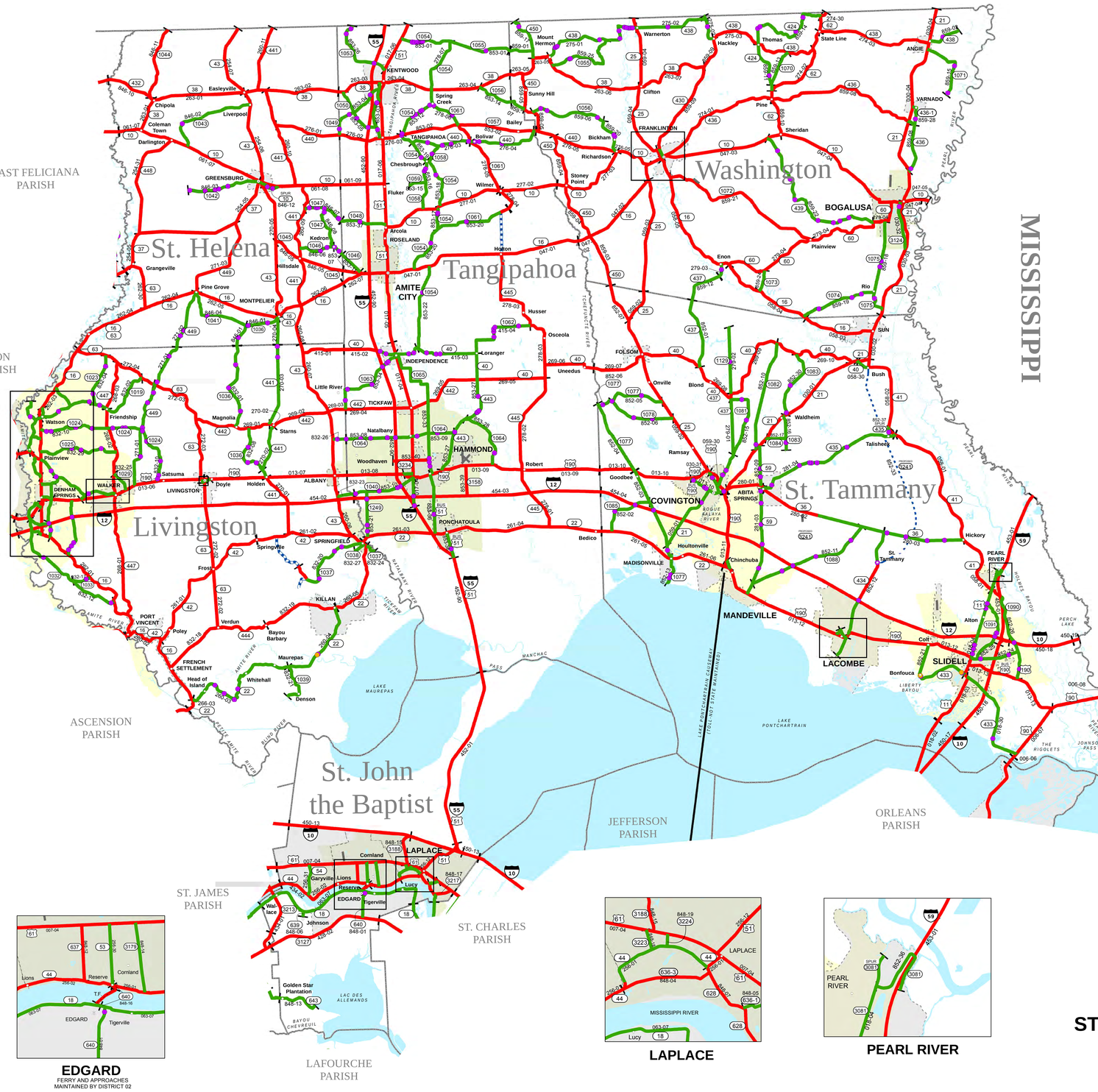

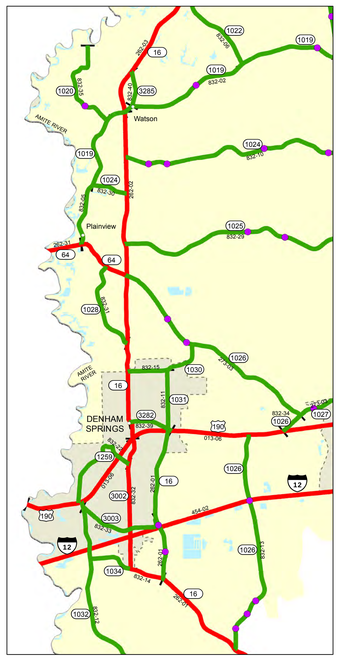

DENHAM SPRINGS
(BATON ROUGE URBANIZED AREA)

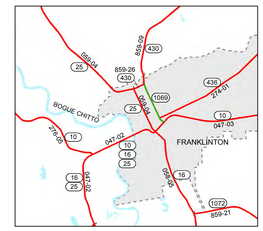

FRANKLINTON

LACOMBE

WALKER
(BATON ROUGE URBANIZED AREA)

EDGARD
FERRY AND APPROACHES MAINTAINED BY DISTRICT 02

LAPLACE

PEARL RIVER

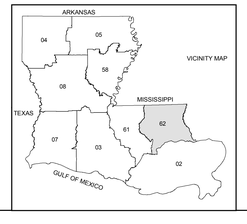

RIGHT-SIZING THE STATE HIGHWAY SYSTEM
DISTRICT 62
LOUISIANA

PREPARED BY THE
DEPARTMENT OF TRANSPORTATION AND DEVELOPMENT
OFFICE OF MULTIMODAL PLANNING

MILES: 3 2 1 0 3 6 9 12 15 18
KILOMETERS: 10 8 6 4 2 0 10 20 30

THIS MAP HAS BEEN PREPARED BY THE LOUISIANA DEPARTMENT OF TRANSPORTATION AND DEVELOPMENT OFFICE OF MULTIMODAL PLANNING CARTOGRAPHY/GIS UNIT IN COOPERATION WITH THE U.S. DEPARTMENT OF TRANSPORTATION- FEDERAL HIGHWAY ADMINISTRATION.

www.dotd.louisiana.gov – GIS/Maps Online

PRINTED COPIES OF THIS MAP ARE AVAILABLE FOR PUBLIC USE AT A NOMINAL COST. PLEASE SEE THE FOLLOWING CONTACT INFORMATION:

DEPARTMENT OF TRANSPORTATION AND DEVELOPMENT
GENERAL FILES – MAP SALES
P.O. BOX 94245
BATON ROUGE, LA 70804-9245
(225) 379-1107

DATA ON THIS MAP IS INTENDED FOR INTERNAL PLANNING USE ONLY. ALTHOUGH THIS DATA HAS BEEN SUBJECTED TO MANY RIGOROUS TESTS – ALL WITH EXCELLENT RESULTS – NO WARRANTY, EXPRESSED OR IMPLIED, IS MADE AS TO THE ACCURACY OF THE DATA, NOR SHALL THE FACT OF DISTRIBUTION CONSTITUTE ANY SUCH WARRANTY. DOTD ASSUMES NO LIABILITY IN ANY CONNECTION THERE-WITH, AND ASSUMES NO RESPONSIBILITY TO DISTRIBUTE FUTURE MODIFICATIONS OR CORRECTIONS THAT MAY BE MADE.

PROJECTION: NAD_1983_UTM_Zone_15N
Transverse_Mercator
False_Easting: 500000.000000
False_Northing: 0.000000
Central_Meridian: -93.000000
Scale_Factor: 0.999600
Latitude_Of_Origin: 0.000000
HORIZONTAL DATUM: NORTH AMERICAN DATUM OF 1983

MAP UPDATED Wednesday, July 03, 2013

DISTRICT 62

\\h85001ms001\85Common\85map\Special_Projects\Eric_Kalivoda\Sizing_State_Highway_System\Version_2013\Dist_62_2011_RS\District_62_2013_RS.mxd